

Application for Permanent Water Right Transfer



Oregon Water Resources Department
725 Summer Street NE, Suite A
Salem, Oregon 97301-1266
(503) 986-0900
www.oregon.gov/OWRD

Part 1 of 5 – Minimum Requirements Checklist

This transfer application will be returned if Parts 1 through 5 and all required attachments are not completed and included.
For questions, please call (503) 986-0900, and ask for Transfer Section.

Check all items included with this application. (N/A = Not Applicable)

- Part 1 – Completed Minimum Requirements Checklist.
- Part 2 – Completed Transfer Application Map Checklist.
- Part 3 – Application Fee, payable by check to the Oregon Water Resources Department, and completed Fee Worksheet, page 3. Try the new online fee calculator at: http://apps.wrd.state.or.us/apps/misc/wrd_fee_calculator. **Fee included in amount of \$2,580.**
- Part 4 – Completed Applicant Information and Signature.
- Part 5 – Information about Water Rights to be Transferred: **How many water rights are to be transferred? 3** List them here: [Certificates 21357, 48628, and 89101 \(See Attachment A\)](#)
Please include a separate Part 5 for each water right. (See instructions on page 6)
NOTE: A separate transfer application is required for each water right unless the criteria in OAR 690-380-3220 are met.

Attachments:

- Completed Transfer Application Map. [See Attachment B](#)
- Completed Evidence of Use Affidavit and supporting documentation. [See Attachment C](#)
- N/A Affidavit(s) of Consent from Landowner(s) (if the applicant does not own the land the water right is on.)
- N/A Supplemental Form D – For water rights served by or issued in the name of an irrigation district. Complete when the transfer applicant is not the irrigation district.
- N/A Oregon Water Resources Department’s Land Use Information Form with approval and signature from each local land use authority in which water is to be diverted, conveyed, and/or used. Not required if water is to be diverted, conveyed, and/or used only on federal lands or if **all** of the following apply: a) a change in place of use only, b) no structural changes, c) the use of water is for irrigation only, and d) the use is located within an irrigation district or an exclusive farm use zone. [See Attachment D](#)
- N/A Water Well Report/Well Log for changes in point(s) of appropriation (well(s)) or additional point(s) of appropriation.
- N/A Geologist Report for a change from a surface water point of diversion to a ground water point of appropriation (well), if the proposed well is more than 500’ from the surface water source and more than 1000’ upstream or downstream from the point of diversion. See OAR 690-380-2130 for requirements and applicability.

(For Staff Use Only)

WE ARE RETURNING YOUR APPLICATION FOR THE FOLLOWING REASON(S):

<input type="checkbox"/> Application fee not enclosed/insufficient	<input type="checkbox"/> Map not included or incomplete
<input type="checkbox"/> Land Use Form not enclosed or incomplete	<input type="checkbox"/> Evidence of Use Form not enclosed or incomplete
<input type="checkbox"/> Additional signature(s) required	<input type="checkbox"/> Part _____ is incomplete

Other/Explanation _____

Staff: _____ 503- _____ Date: ____/____/____

Part 2 of 5 – Transfer Application Map

Your transfer application will be returned if any of the map requirements listed below are not met.

Please be sure that the transfer application map you submit includes all the required items and matches the existing water right map. Check all boxes that apply.

- N/A Certified Water Right Examiner (CWRE) Stamp and Original Signature. For a list of CWREs, see http://apps.wrd.state.or.us/apps/wr/cwre_license_view/. CWRE stamp and signature are not required for substitutions.
- N/A If **more than three** water rights are involved, separate maps are needed for each water right.
- Permanent quality printed with dark ink on good quality paper.
- The size of the map can be 8½ x 11 inches, 8½ x 14 inches, 11 x 17 inches, or up to 30 x 30 inches. For 30 x 30 inch maps, one extra copy is required.
- A north arrow, a legend, and scale.
- The scale of the map must be: 1 inch = 400 feet, 1 inch = 1,320 feet, the scale of the Final Proof/Claim of Beneficial Use Map (the map used when the permit was certificated), the scale of the county assessor map if the scale is not smaller than 1 inch = 1,320 feet, or a scale that has been pre-approved by the Department.
- Township, Range, Section, ¼ ¼, DLC, Government Lot, and other recognized public land survey lines.
- Tax lot boundaries (property lines) are required. Tax lot numbers are recommended.
- Major physical features including rivers and creeks showing direction of flow, lakes and reservoirs, roads, and railroads.
- Major water delivery system features from the point(s) of diversion/appropriation such as main pipelines, canals, and ditches.
- Existing place of use that includes separate hachuring for each water right, priority date, and use including number of acres in each quarter-quarter section, government lot, or in each quarter-quarter section as projected within government lots, donation land claims, or other recognized public land survey subdivisions. If less than the entirety of the water right is being changed, a separate hachuring is needed for lands left unchanged.
- N/A Proposed place of use that includes separate hachuring for each water right, priority date, and use including number of acres in each quarter-quarter section, government lot, or in each quarter-quarter section as projected within government lots, donation land claims, or other recognized public land survey subdivisions.
- Existing point(s) of diversion or well(s) with distance and bearing or coordinates from a recognized survey corner. This information can be found in your water right certificate or permit.
- N/A If you are proposing a change in point(s) of diversion or well(s), show the proposed location and label it clearly with distance and bearing or coordinates. If GPS coordinates are used, latitude-longitude coordinates may be expressed as either degrees-minutes-seconds with at least one digit after the decimal (example – 42°32'15.5") or degrees-decimal with five or more digits after the decimal (example – 42.53764°).

Applicant Information

APPLICANT/BUSINESS NAME City of Newport, Attn: Spencer Nebel		PHONE NO.	ADDITIONAL CONTACT NO.
ADDRESS 169 SW Coast Highway			FAX NO.
CITY Newport	STATE OR	ZIP 97365	E-MAIL s.nebel@newportoregon.gov
BY PROVIDING AN E-MAIL ADDRESS, CONSENT IS GIVEN TO RECEIVE ALL CORRESPONDENCE FROM THE DEPARTMENT ELECTRONICALLY. COPIES OF THE FINAL ORDER DOCUMENTS WILL ALSO BE MAILED.			

Agent Information – The agent is authorized to represent the applicant in all matters relating to this application.

AGENT/BUSINESS NAME GSI Water Solutions, Attn: Kimberly Grigsby		PHONE NO. 541-257-9004	ADDITIONAL CONTACT NO.
ADDRESS 1600 SW Western Blvd., Suite 240			FAX NO.
CITY Corvallis	STATE OR	ZIP 97321	E-MAIL kgrigsby@gsiws.com
BY PROVIDING AN E-MAIL ADDRESS, CONSENT IS GIVEN TO RECEIVE ALL CORRESPONDENCE FROM THE DEPARTMENT ELECTRONICALLY. COPIES OF THE FINAL ORDER DOCUMENTS WILL ALSO BE MAILED.			

Explain in your own words what you propose to accomplish with this transfer application, and why:
The City is proposing to change the point of diversion for Certificates 21357, 48628, and 89101, which authorize the use of stored water from the City's existing reservoirs. Transfer applications T-14294 and T-14298 were filed for the City's storage rights in order to comply with OWRD's January 22, 2021, Notification of Unsafe/Potentially Unsafe Dam. The required replacement of Big Creek Reservoir #1 and #2 Dams necessitates a change in the point of diversion for the associated secondary rights, Certificates 21357, 48628, and 89101. Due to the scale and complexity of this project, including planning, permitting and construction, the City is requesting 20 years (until October 1, 2045) to complete the requested changes.

If you need additional space, continue on a separate piece of paper and attach to the application as "Attachment 1".

Check One Box


- By signing this application, I understand that, upon receipt of the draft preliminary determination and prior to Department approval of the transfer, I will be required to provide landownership information and evidence that I am authorized to pursue the transfer as identified in OAR 690-380-4010(5); OR
- I affirm the applicant is a municipality as defined in ORS 540.510(3)(b) and that the right is in the name of the municipality or a predecessor; OR
- I affirm the applicant is an entity with the authority to condemn property and is acquiring by condemnation the property to which the water right proposed for transfer is appurtenant and have supporting documentation.

By my signature below, I confirm that I understand:

- Prior to Department approval of the transfer application, I may be required to submit payment to the Department for publication of a notice in a newspaper with general circulation in the area where the water right is located, once per week for two consecutive weeks. If more than one qualifying newspaper is available, I suggest publishing the notice in the following newspaper: Newport News Times.
- Amendments to the application may only be made in response to the Department's Draft Preliminary Determination (DPD). The applicant will have a period of at least 30 days to amend the application to address any issues identified by the Department in the DPD, or to withdraw the application. Note that amendments may be subject to additional fees, pursuant to ORS 536.050.
- Failure to complete an approved change in place of use and/or change in character of use, will result in loss of the water right (OAR 690-380-6010).
- Refunds may only be granted upon request and, as set forth in ORS 536.050(4)(a), if the Director determines that a refund of all or part of a fee is appropriate in the interests of fairness to the public or necessary to correct an error of the Department.

I (we) affirm that the information contained in this application is true and accurate.




 Applicant signature

Spencer Nebel, City Manager 05-08-24
 Print Name (and Title if applicable) Date

Is the applicant the sole owner of the land on which the water right, or portion thereof, proposed for transfer is located? Yes No*

**If NO, include signatures of all deeded landowners (and mailing and/or e-mail addresses if different than the applicant's) or attach affidavits of consent (and mailing and/or e-mail addresses) from all landowners or individuals/entities to which the water right(s) were conveyed.*

Check the following boxes that apply:

- The applicant is responsible for completion of change(s). Notices and correspondence should continue to be sent to the applicant.
- The receiving landowner will be responsible for completing the proposed change(s) after the final order is issued. Copies of notices and correspondence should be sent to this landowner.
- Both the receiving landowner and applicant will be responsible for completion of change(s). Copies of notices and correspondence should be sent to this landowner and the applicant.

At this time, are the lands in this transfer application in the process of being sold? Yes No

If YES, and you know who the new landowner will be, please complete the receiving landowner information table below. If you do not know who the new landowner will be, then a request for assignment will have to be filed for at a later date.

If a property sells, the certificated water right(s) located on the land belong to the new owner, unless a sale agreement or other document states otherwise. For more information see:

https://www.oregon.gov/owrd/WRDFormsPDF/Transfer_Property_Transactions.pdf


RECEIVING LANDOWNER NAME			PHONE NO.	ADDITIONAL CONTACT NO.
ADDRESS				FAX NO.
CITY	STATE	ZIP	E-MAIL	
Describe any special ownership circumstances:				
The confirming Certificate shall be issued in the name of: <input type="checkbox"/> Applicant <input type="checkbox"/> Receiving Landowner				

Check here if any of the water rights proposed for transfer are or will be located within or served by an irrigation or other water district. (**Tip: Complete and attach Supplemental Form D.**)

IRRIGATION DISTRICT NAME N/A	ADDRESS	
CITY	STATE	ZIP

Check here if water for any of the rights supplied under a water service agreement or other contract for stored water with a federal agency or other entity.

ENTITY NAME N/A	ADDRESS	
CITY	STATE	ZIP



To meet State Land Use Consistency Requirements, you must list all county, city, municipal corporation, or tribal governments within whose jurisdiction water will be diverted, conveyed or used.

ENTITY NAME City of Newport Planning Department	ADDRESS 169 SW Coast Hwy	
CITY Newport	STATE OR	ZIP 97365

ENTITY NAME	ADDRESS	
CITY	STATE	ZIP

Part 5 of 5 – Water Right Information

Please use a separate Part 5 for each water right being changed. See instructions on page 6, to copy and paste additional Part 5s, or to add additional rows to tables within the form.

CERTIFICATE # 21357

Description of Water Delivery System

System capacity: 200 acre-feet (under this water right) OR
 _____ gallons per minute (gpm)

Describe the current water delivery system or the system that was in place at some time within the last five years. Include information on the pumps, canals, pipelines, and sprinklers used to divert, convey, and apply the water at the authorized place of use. Stored water from Big Creek Reservoir #1 is released and is then re-diverted for treatment at the City's water treatment plant. The finished water from the water treatment plant is distributed for municipal use by the City's municipal water distribution system.

Table 1. Location of Authorized and Proposed Point(s) of Diversion (POD) or Appropriation (POA)

(Note: If the POD/POA name is not specified on the certificate, assign it a name or number here.)

POD/POA Name or Number	Is this POD/POA Authorized on the Certificate or is it Proposed?	If POA, OWRD Well Log ID# (or Well ID Tag # L-)	Twp	Rng	Sec	¼ ¼	Tax Lot, DLC or Gov't Lot	Measured Distances (from a recognized survey corner)
BC 1 POD	<input checked="" type="checkbox"/> Authorized <input type="checkbox"/> Proposed	N/A	10 S	11 W	33	SW SW	600	No location description provided in Certificate 21357 *
Big Creek Dam POD	<input type="checkbox"/> Authorized <input checked="" type="checkbox"/> Proposed	N/A	10 S	11 W	33	NW SE	900	3,110 feet South and 1,790 feet West from the NE corner of Section 33

*The location description of the POD on Big Creek Reservoir #1 Dam listed in the storage water right, Certificate 21358, was used to map BC 1 POD on Attachment A.

Check all type(s) of change(s) proposed below (change "CODES" are provided in parentheses):

- | | |
|--|---|
| <input type="checkbox"/> Place of Use (POU) | <input type="checkbox"/> Supplemental Use to Primary Use (S to P) |
| <input type="checkbox"/> Character of Use (USE) | <input type="checkbox"/> Point of Appropriation/Well (POA) |
| <input checked="" type="checkbox"/> Point of Diversion (POD) | <input type="checkbox"/> Additional Point of Appropriation (APOA) |
| <input type="checkbox"/> Additional Point of Diversion (APOD) | <input type="checkbox"/> Substitution (SUB) |
| <input type="checkbox"/> Surface Water POD to Ground Water POA (SW/GW) | <input type="checkbox"/> Government Action POD (GOV) |

Will all of the proposed changes affect the entire water right?

- Yes Complete only the Proposed ("to" or "on" lands) section of Table 2 on the next page. Use the "CODES" listed above to describe the proposed changes.
- No Complete all of Table 2 to describe the portion of the water right to be changed.

Please use and attach additional pages of Table 2 as needed.
See page 6 for instructions.

Do you have questions about how to fill-out the tables?
Contact the Department at 503-986-0900 and ask for Transfer Staff.

Table 2. Description of Changes to Water Right Certificate # 21357

List the change proposed for the acreage in each ¼ ¼. If more than one change is proposed, specify the acreage associated with each change.
If there is more than one POD/POA involved in the proposed changes, specify the acreage associated with each POD/POA.


AUTHORIZED (the "from" or "off" lands)										PROPOSED (the "to" or "on" lands)																
The listing that appears on the certificate BEFORE PROPOSED CHANGES										The listing as it would appear AFTER PROPOSED CHANGES																
List only that part or portion of the water right that will be changed.										are made.																
Twp	Rng	Sec	¼	¼	Tax Lot/lot or DLC	Gvt Acres	Type of USE listed on Certificate	POD(s) or POA(s) (name or number from Table 1)	Priority Date	Proposed Changes (see "CODES" from previous page)	Twp	Rng	Sec	¼	¼	Tax Lot/lot or DLC	Gvt Acres	New Type of USE	POD(s)/ POA(s) to be used (from Table 1)	Priority Date						
EXAMPLE																										
2	S	9	E	15	NE	NW	100		15.0	Irrigation	POD #1 POD #2	1901	POD	2	S	9	E	1	NW	NW	500	1	10.0	POD #5	1901	
													POD	2	S	9	E	2	SW	NW	500		5.0	POD #6	1901	
													See certificate in Attachment A and maps in Attachment B										N/A	Municipal	Big Creek Dam POD	8/31/1951
TOTAL ACRES:										TOTAL ACRES:																
										N/A																

Additional remarks: _____.

For Place of Use or Character of Use Changes N/A – The City is not requesting to change the POU or character of use.

Are there other water right certificates, water use permits or ground water registrations associated with the “from” or the “to” lands? Yes No

If YES, list the certificate, water use permit, or ground water registration numbers: _____.



Pursuant to ORS 540.510, any “layered” water use such as an irrigation right that is supplemental to a primary right proposed for transfer must be included in the transfer or be cancelled. Any change to a ground water registration must be filed separately in a ground water registration modification application.

For Substitution (ground water supplemental irrigation will be substituted for surface water primary irrigation) N/A

Ground water supplemental Permit or Certificate # _____;

Surface water primary Certificate # _____.

For a change from Supplemental Irrigation Use to Primary Irrigation Use N/A

Identify the primary certificate to be cancelled. Certificate # _____

For a change in point(s) of appropriation (well(s)) or additional point(s) of appropriation: N/A

Well log(s) are attached for each authorized and proposed well(s) that are clearly labeled and associated with the corresponding well(s) in Table 1 above and on the accompanying application map.

Tip: You may search for well logs on the Department’s web page at:

http://apps.wrd.state.or.us/apps/gw/well_log/Default.aspx

AND/OR

Describe the construction of the authorized and proposed well(s) in Table 3 for any wells that do not have a well log. For *proposed wells not yet constructed or built*, provide “a best estimate” for each requested information element in the table. The Department recommends you consult a licensed well driller, geologist, or certified water right examiner to assist with assembling the information necessary to complete Table 3.

Table 3. Construction of Point(s) of Appropriation N/A

Any well(s) in this listing must be clearly tied to corresponding well(s) described in Table 1 and shown on the accompanying application map. Failure to provide the information will delay the processing of your transfer application until it is received. The information is necessary for the department to assess whether the proposed well(s) will access the same source aquifer as the authorized point(s) of appropriation (POA). The Department is prohibited by law from approving POA changes that do not access the same source aquifer.

Proposed or Authorized POA Name or Number	Is well already built? (Yes or No)	If an existing well: OWRD Well ID Tag No. L-_____	Total well depth	Casing Diameter	Casing Intervals (feet)	Seal depth(s) (intervals)	Perforated or screened intervals (in feet)	Static water level of completed well (in feet)	Source aquifer (sand, gravel, basalt, etc.)	Well -specific rate (cfs or gpm). If less than full rate of water right

Please use a separate Part 5 for each water right being changed. See instructions on page 6, to copy and paste additional Part 5s, or to add additional rows to tables within the form.

CERTIFICATE # 48628

Description of Water Delivery System

System capacity: **345 acre-feet (under this water right)** OR

_____ gallons per minute (gpm)

Describe the current water delivery system or the system that was in place at some time within the last five years. Include information on the pumps, canals, pipelines, and sprinklers used to divert, convey, and apply the water at the authorized place of use. **Stored water from Big Creek Reservoir #2 is released and conveyed by Big Creek to Big Creek Reservoir #1. The water is then re-diverted for treatment at the City's water treatment plant. The finished water from the water treatment plant is distributed for municipal use by the City's municipal water distribution system.**

Table 1. Location of Authorized and Proposed Point(s) of Diversion (POD) or Appropriation (POA)
(Note: If the POD/POA name is not specified on the certificate, assign it a name or number here.)

POD/POA Name or Number	Is this POD/POA Authorized on the Certificate or is it Proposed?	If POA, OWRD Well Log ID# (or Well ID Tag # L-___)	Twp	Rng	Sec	¼ ¼	Tax Lot, DLC or Gov't Lot	Measured Distances (from a recognized survey corner)
Cert. 48628 POD	<input checked="" type="checkbox"/> Authorized <input type="checkbox"/> Proposed	N/A	10 S	11 W	33	NE SE	600	1080 feet South and 4040 feet East from the W ¼ corner, Section 33
Big Creek Dam POD	<input type="checkbox"/> Authorized <input checked="" type="checkbox"/> Proposed	N/A	10 S	11 W	33	NW SE	900	3,110 feet South and 1,790 feet West from the NE corner of Section 33

Check all type(s) of change(s) proposed below (change "CODES" are provided in parentheses):

- Place of Use (POU)
- Character of Use (USE)
- Point of Diversion (POD)
- Additional Point of Diversion (APOD)
- Surface Water POD to Ground Water POA (SW/GW)
- Supplemental Use to Primary Use (S to P)
- Point of Appropriation/Well (POA)
- Additional Point of Appropriation (APOA)
- Substitution (SUB)
- Government Action POD (GOV)

Will all of the proposed changes affect the entire water right?

- Yes** Complete only the Proposed ("to" or "on" lands) section of Table 2 on the next page. Use the "CODES" listed above to describe the proposed changes.
- No** Complete all of Table 2 to describe the portion of the water right to be changed.

Please use and attach additional pages of Table 2 as needed.
See page 6 for instructions.

Do you have questions about how to fill-out the tables?
Contact the Department at 503-986-0900 and ask for Transfer Staff.

Table 2. Description of Changes to Water Right Certificate # 48628

List the change proposed for the acreage in each ¼ ¼. If more than one change is proposed, specify the acreage associated with each change.
If there is more than one POD/POA involved in the proposed changes, specify the acreage associated with each POD/POA.


AUTHORIZED (the "from" or "off" lands) The listing that appears on the certificate BEFORE PROPOSED CHANGES List only that part or portion of the water right that will be changed.											Proposed Changes (see "CODES" from previous page)	PROPOSED (the "to" or "on" lands) The listing as it would appear AFTER PROPOSED CHANGES are made.														
Twp	Rng	Sec	¼	¼	Tax Lot	Gvt Lot or DLC	Acres	Type of USE listed on Certificate	POD(s) or POA(s) (name or number from Table 1)	Priority Date		Twp	Rng	Sec	¼	¼	Tax Lot	Gvt Lot or DLC	Acres	New Type of USE	POD(s)/ POA(s) to be used (from Table 1)	Priority Date				
EXAMPLE																										
2	S	9	E	15	NE	NW	100		15.0	Irrigation	POD #1 POD #2	1901	POU/POD	2	S	9	E	1	NW	NW	500	1	10.0		POD #5	1901
														2	S	9	E	2	SW	NW	500		5.0		POD #6	1901
													POD	See certificate in Attachment A and maps in Attachment B							N/A	Municipal	Big Creek Dam POD	3/24/1967 & 6/5/1968		
TOTAL ACRES:												TOTAL ACRES:											N/A			

Additional remarks: _____.

For Place of Use or Character of Use Changes N/A – The City is not requesting to change the place of use or character of use.

Are there other water right certificates, water use permits or ground water registrations associated with the “from” or the “to” lands? Yes No

If YES, list the certificate, water use permit, or ground water registration numbers: _____.



Pursuant to ORS 540.510, any “layered” water use such as an irrigation right that is supplemental to a primary right proposed for transfer must be included in the transfer or be cancelled. Any change to a ground water registration must be filed separately in a ground water registration modification application.

For Substitution (ground water supplemental irrigation will be substituted for surface water primary irrigation) N/A

Ground water supplemental Permit or Certificate # _____;

Surface water primary Certificate # _____.

For a change from Supplemental Irrigation Use to Primary Irrigation Use N/A

Identify the primary certificate to be cancelled. Certificate # _____

For a change in point(s) of appropriation (well(s)) or additional point(s) of appropriation: N/A

Well log(s) are attached for each authorized and proposed well(s) that are clearly labeled and associated with the corresponding well(s) in Table 1 above and on the accompanying application map.

Tip: You may search for well logs on the Department’s web page at:

http://apps.wrd.state.or.us/apps/gw/well_log/Default.aspx

AND/OR

Describe the construction of the authorized and proposed well(s) in Table 3 for any wells that do not have a well log. For *proposed wells not yet constructed or built*, provide “a best estimate” for each requested information element in the table. The Department recommends you consult a licensed well driller, geologist, or certified water right examiner to assist with assembling the information necessary to complete Table 3.

Table 3. Construction of Point(s) of Appropriation N/A

Any well(s) in this listing must be clearly tied to corresponding well(s) described in Table 1 and shown on the accompanying application map. Failure to provide the information will delay the processing of your transfer application until it is received. The information is necessary for the department to assess whether the proposed well(s) will access the same source aquifer as the authorized point(s) of appropriation (POA). The Department is prohibited by law from approving POA changes that do not access the same source aquifer.

Proposed or Authorized POA Name or Number	Is well already built? (Yes or No)	If an existing well: OWRD Well ID Tag No. L-_____	Total well depth	Casing Diameter	Casing Intervals (feet)	Seal depth(s) (intervals)	Perforated or screened intervals (in feet)	Static water level of completed well (in feet)	Source aquifer (sand, gravel, basalt, etc.)	Well -specific rate (cfs or gpm). If less than full rate of water right

Please use a separate Part 5 for each water right being changed. See instructions on page 6, to copy and paste additional Part 5s, or to add additional rows to tables within the form.

CERTIFICATE # 89101

Description of Water Delivery System

System capacity: 625 acre-feet (under this water right) OR
 _____ gallons per minute (gpm)

Describe the current water delivery system or the system that was in place at some time within the last five years. Include information on the pumps, canals, pipelines, and sprinklers used to divert, convey, and apply the water at the authorized place of use. Stored water from Big Creek Reservoir #2 is released and conveyed by Big Creek to Big Creek Reservoir #1. The water is then re-diverted for treatment at the City's water treatment plant. The finished water from the water treatment plant is distributed for municipal use by the City's municipal water distribution system.

Table 1. Location of Authorized and Proposed Point(s) of Diversion (POD) or Appropriation (POA)
 (Note: If the POD/POA name is not specified on the certificate, assign it a name or number here.)

POD/POA Name or Number	Is this POD/POA Authorized on the Certificate or is it Proposed?	If POA, OWRD Well Log ID# (or Well ID Tag # L-___)	Twp	Rng	Sec	¼ ¼	Tax Lot, DLC or Gov't Lot	Measured Distances (from a recognized survey corner)
Cert. 89101 POD	<input checked="" type="checkbox"/> Authorized <input type="checkbox"/> Proposed	N/A	10 S	11 W	33	NE SE	600	1825 feet North & 1330 feet West from the SE corner, Section 33
Big Creek Dam POD	<input type="checkbox"/> Authorized <input checked="" type="checkbox"/> Proposed	N/A	10 S	11 W	33	NW SE	900	3,110 feet South and 1,790 feet West from the NE corner of Section 33

Check all type(s) of change(s) proposed below (change "CODES" are provided in parentheses):

- Place of Use (POU)
- Character of Use (USE)
- Point of Diversion (POD)
- Additional Point of Diversion (APOD)
- Surface Water POD to Ground Water POA (SW/GW)
- Supplemental Use to Primary Use (S to P)
- Point of Appropriation/Well (POA)
- Additional Point of Appropriation (APOA)
- Substitution (SUB)
- Government Action POD (GOV)


Will all of the proposed changes affect the entire water right?

- Yes** Complete only the Proposed ("to" or "on" lands) section of Table 2 on the next page. Use the "CODES" listed above to describe the proposed changes.
- No** Complete all of Table 2 to describe the portion of the water right to be changed.

For Place of Use or Character of Use Changes N/A – The City is not requesting to change the place of use or character of use.

Are there other water right certificates, water use permits or ground water registrations associated with the “from” or the “to” lands? Yes No

If YES, list the certificate, water use permit, or ground water registration numbers: _____.

 Pursuant to ORS 540.510, any “layered” water use such as an irrigation right that is supplemental to a primary right proposed for transfer must be included in the transfer or be cancelled. Any change to a ground water registration must be filed separately in a ground water registration modification application.

For Substitution (ground water supplemental irrigation will be substituted for surface water primary irrigation) N/A

Ground water supplemental Permit or Certificate # _____;
Surface water primary Certificate # _____.

For a change from Supplemental Irrigation Use to Primary Irrigation Use N/A

Identify the primary certificate to be cancelled. Certificate # _____

For a change in point(s) of appropriation (well(s)) or additional point(s) of appropriation: N/A

Well log(s) are attached for each authorized and proposed well(s) that are clearly labeled and associated with the corresponding well(s) in Table 1 above and on the accompanying application map.

Tip: You may search for well logs on the Department’s web page at:

http://apps.wrd.state.or.us/apps/gw/well_log/Default.aspx

AND/OR

Describe the construction of the authorized and proposed well(s) in Table 3 for any wells that do not have a well log. For *proposed wells not yet constructed or built*, provide “a best estimate” for each requested information element in the table. The Department recommends you consult a licensed well driller, geologist, or certified water right examiner to assist with assembling the information necessary to complete Table 3.

Table 3. Construction of Point(s) of Appropriation N/A

Any well(s) in this listing must be clearly tied to corresponding well(s) described in Table 1 and shown on the accompanying application map. Failure to provide the information will delay the processing of your transfer application until it is received. The information is necessary for the department to assess whether the proposed well(s) will access the same source aquifer as the authorized point(s) of appropriation (POA). The Department is prohibited by law from approving POA changes that do not access the same source aquifer.

Proposed or Authorized POA Name or Number	Is well already built? (Yes or No)	If an existing well: OWRD Well ID Tag No. L-_____	Total well depth	Casing Diameter	Casing Intervals (feet)	Seal depth(s) (intervals)	Perforated or screened intervals (in feet)	Static water level of completed well (in feet)	Source aquifer (sand, gravel, basalt, etc.)	Well -specific rate (cfs or gpm). If less than full rate of water right



Attachment A
Certificates 21357, 48628, & 89101
Application for a Permanent Water Right Transfer
City of Newport

STATE OF OREGON
COUNTY OF LINCOLN
CERTIFICATE OF WATER RIGHT

This Is to Certify, That CITY OF NEWPORT

of Newport, State of Oregon, has made proof to the satisfaction of the STATE ENGINEER of Oregon, of a right to the use of the waters of a reservoir to be constructed under Application No. R-26260, Permit No. R-1236 a tributary of for the purpose of municipal use under Permit No. 20703 of the State Engineer, and that said right to the use of said waters has been perfected in accordance with the laws of Oregon; that the priority of the right hereby confirmed dates from August 31, 1951.

that the amount of water to which such right is entitled and hereby confirmed, for the purposes aforesaid, is limited to an amount actually beneficially used for said purposes, and shall not exceed 200 acre feet,

or its equivalent in case of rotation, measured at the point of diversion from the stream. The point of diversion is located in the SW¹/₄ SW¹/₄, Section 33, Township 10 South, Range 11 West, N. M.

The amount of water used for irrigation, together with the amount secured under any other right existing for the same lands, shall be limited to - - - - - of one cubic foot per second per acre,

and shall conform to such reasonable rotation system as may be ordered by the proper state officer.

A description of the place of use under the right hereby confirmed, and to which such right is appurtenant, is as follows:

SW¹/₄ SE¹/₄
SE¹/₄ SW¹/₄
Section 32
Township 10 South, Range 11 West, W. M.

All of West ¹/₂
S ¹/₄ SE¹/₄
Section 5
All N¹/₄ SW¹/₄
Section 7 SW¹/₄ NW¹/₄
All W¹/₄ SE¹/₄
Section 8 Section 9
Township 11 South, Range 11 West, W. M.

The right to the use of the water for the purposes aforesaid is restricted to the lands or place of use herein described.

WITNESS the signature of the State Engineer, affixed

this 20th day of June, 1956.

LEWIS A. STANLEY
State Engineer

STATE OF OREGON

COUNTY OF LINCOLN

CERTIFICATE OF WATER RIGHT

This Is to Certify, That CITY OF NEWPORT

of City Hall, Newport, State of Oregon, 97365, has made proof to the satisfaction of the Water Resources Director, of a right to the use of the waters of Big Creek Reservoir No. 2 constructed under Permit No. R-5134

a tributary of Pacific Ocean for the purpose of municipal

under Permit No. 33127 and that said right to the use of said waters has been perfected in accordance with the laws of Oregon; that the priority of the right hereby confirmed dates from March 24, 1967 for 310 a.f., June 5, 1968 for 35 a.f. that the amount of water to which such right is entitled and hereby confirmed, for the purposes aforesaid, is limited to an amount actually beneficially used for said purposes, and shall not exceed 345.0 acre feet stored water only

or its equivalent in case of rotation, measured at the point of diversion from the stream. The point of diversion is located in the NE 1/4 SE 1/4, Section 33, T. 10 S., R. 11 W., W. M., 1080 feet South and 4040 feet East from the W 1/2 Corner, Section 33

The amount of water used for irrigation, together with the amount secured under any other right existing for the same lands, shall be limited to ----- of one cubic foot per second per acre.

and shall conform to such reasonable rotation system as may be ordered by the proper state officer.

A description of the place of use under the right hereby confirmed, and to which such right is appurtenant, is as follows:

SE 1/4 SW 1/4	A11
Section 29	Section 7
A11	A11
Section 32	Section 8
SW 1/4 SW 1/4	W 1/2 NW 1/4
Section 33	NW 1/4 SW 1/4
T. 10 S., R. 11 W., W. M.	Section 9
	N 1/2
SW 1/4 SW 1/4	N 1/2 SE 1/4
Section 4	Section 17
A11	T. 11 S., R. 11 W., W. M.
Section 5	

The right to the use of the water for the purposes aforesaid is restricted to the lands or place of use herein described and is subject to the existing minimum flow policies established by the Water Policy Review Board.

WITNESS the signature of the Water Resources Director, affixed

this date. October 5, 1979

James E. Loxson Water Resources Director

STATE OF OREGON
COUNTY OF LINCOLN
CERTIFICATE OF WATER RIGHT

THIS CERTIFICATE ISSUED TO

CITY OF NEWPORT
169 SW COAST HWY
NEWPORT OR 97365

confirms the right to use the waters of BIG CREEK RESERVOIR No. 2 for MUNICIPAL USE.

This right was perfected under Permit S-38220. The date of priority is JULY 19, 1974. The amount of water to which this right is entitled is limited to an amount actually used beneficially, and shall not exceed 625.0 ACRE FEET OF STORED WATER FROM AN ENLARGEMENT OF BIG CREEK RESERVOIR No. 2 ENLARGED UNDER PERMIT R-6171, measured at the point of diversion.

The point of diversion is located as follows:

Twp	Rng	Mer	Sec	Q-Q	Measured Distances
10 S	11 W	WM	33	NE SE	1825 FEET NORTH & 1330 FEET WEST FROM THE SE CORNER, SECTION 33

A description of the place of use is as follows:


Twp	Rng	Mer	Sec	Q-Q
10 S	11 W	WM	29	N 1/2 SW 1/4
10 S	11 W	WM	29	SE SW
10 S	11 W	WM	29	S 1/2 SE 1/4
10 S	11 W	WM	32	NE 1/4
10 S	11 W	WM	32	E 1/2 SW 1/4
10 S	11 W	WM	32	SE 1/4
10 S	11 W	WM	33	W 1/2 SW 1/4
11 S	11 W	WM	4	SW 1/4
11 S	11 W	WM	4	SW SE
11 S	11 W	WM	5	ALL
11 S	11 W	WM	7	E 1/2 NE 1/4
11 S	11 W	WM	7	E 1/2 SE 1/4
11 S	11 W	WM	8	ALL
11 S	11 W	WM	9	S 1/2 NE 1/4
11 S	11 W	WM	9	NW 1/4
11 S	11 W	WM	9	N 1/2 SW 1/4
11 S	11 W	WM	9	SE SW

NOTICE OF RIGHT TO PETITION FOR RECONSIDERATION OR JUDICIAL REVIEW

This is an order in other than a contested case. This order is subject to judicial review under ORS 183.484 and ORS 536.075. Any petition for judicial review must be filed within the 60-day time period specified by ORS 183.484(2). Pursuant to ORS 183.484, ORS 536.075 and OAR 137-004-0080, you may petition for judicial review and petition the Director for reconsideration of this order. A petition for reconsideration may be granted or denied by the Director, and if no action is taken within 60 days following the date the petition was filed, the petition shall be deemed denied. In addition, under ORS 537.260 any person with an application, permit or water right certificate subsequent in priority may jointly or severally contest the issuance of the certificate within three months after issuance of the certificate.

Twp	Rng	Mer	Sec	Q-Q
11 S	11 W	WM	9	SE 1/4
11 S	11 W	WM	10	SW NW
11 S	11 W	WM	10	NW SW
11 S	11 W	WM	16	N 1/2 NE 1/4
11 S	11 W	WM	16	NW NW
11 S	11 W	WM	16	S 1/2 SW 1/4
11 S	11 W	WM	16	N 1/2 SE 1/4
11 S	11 W	WM	17	NE 1/4
11 S	11 W	WM	17	NW NW
11 S	11 W	WM	17	S 1/2 NW 1/4
11 S	11 W	WM	17	SW 1/4
11 S	11 W	WM	17	SE 1/4

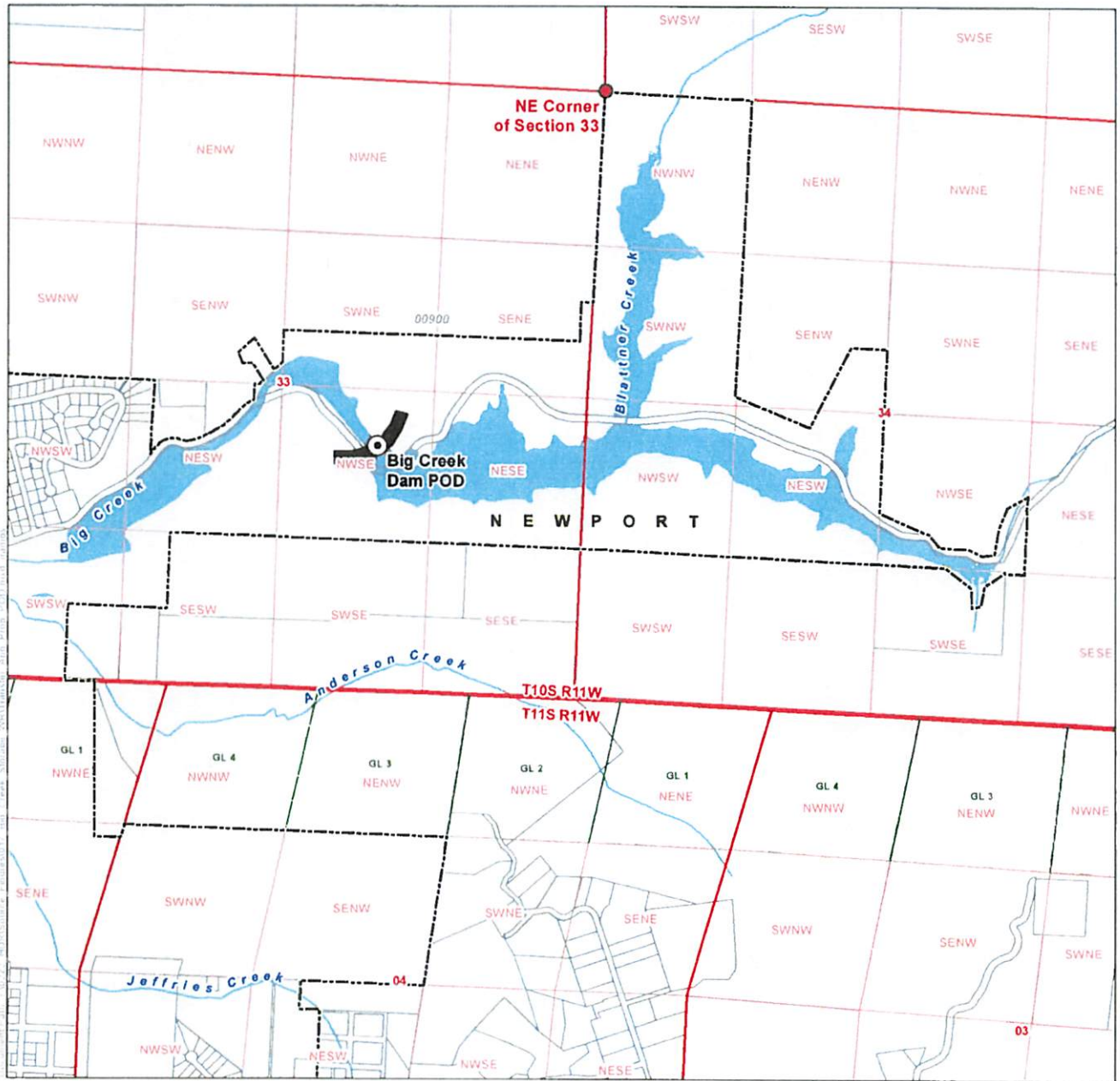
Issued MAR 05 2014


 Dwight W. French
 Administrator, Water Right Services, for
 Phillip C. Ward, Director



Application for a Permanent Water Right Transfer
City of Newport
[Faint, illegible text]

Attachment B
Application Maps
Application for a Permanent Water Right Transfer
City of Newport



LEGEND


- Proposed Point of Diversion (POD)
- City Boundary
- Tax Lot
- Government Lot (GL)
- Watercourse
- Waterbody

**Transfer Application for the City of Newport
Proposed Point of Diversion Map**

Certificates 21357, 48628, and 89101

**City of Newport
Township 10 South, Range 11 West (W.M.)**

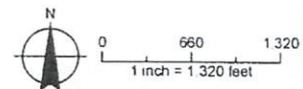
CERTIFIED WATER RIGHTS EXAMINER STAMP

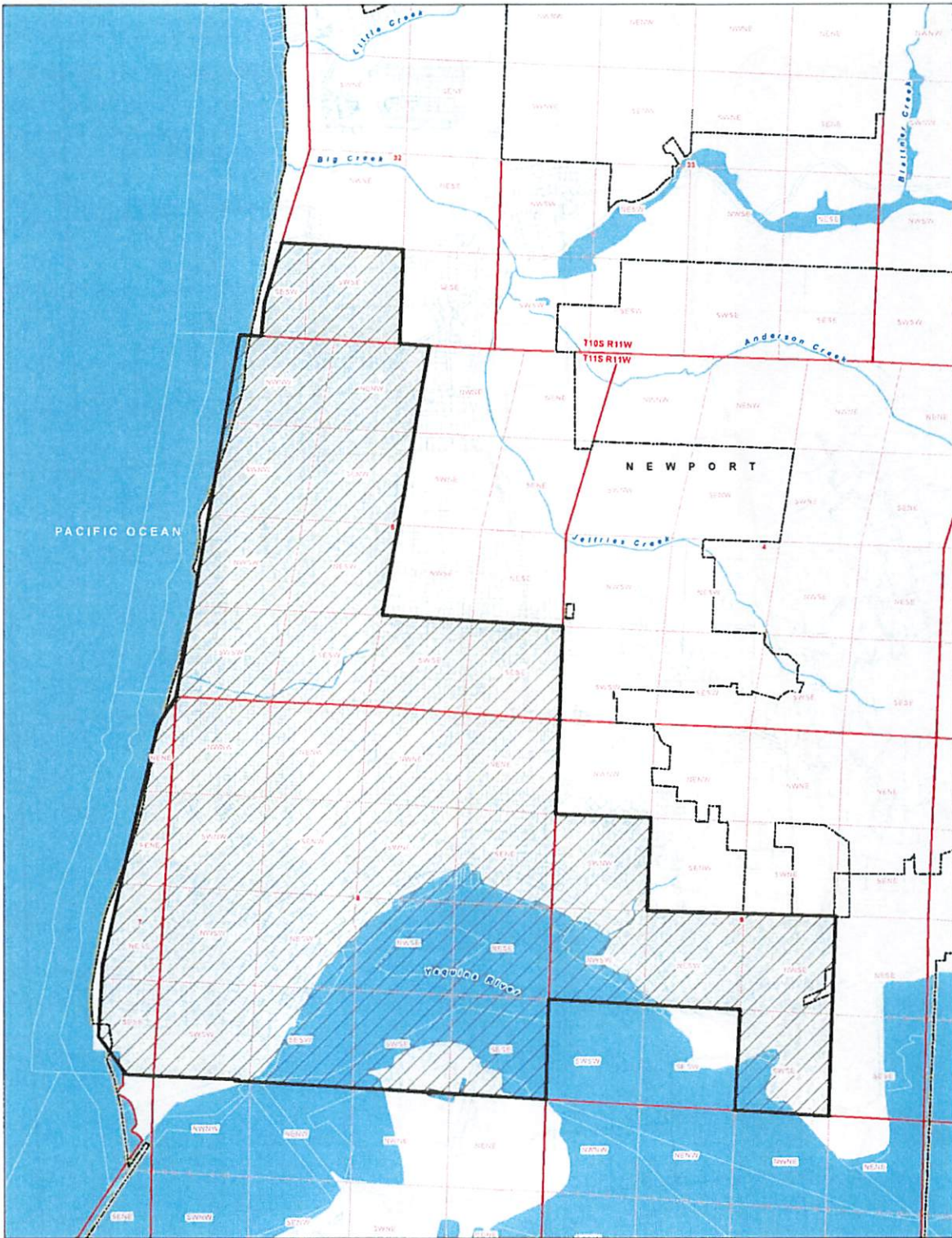


DISCLAIMER
This map was prepared for the purpose of identifying the location of a water right only and it is not intended to provide legal dimensions or location of property ownership lines.

Date: March 29, 2024
Data Sources: BLM, ESRI, OWRD, USGS


LOCATION DESCRIPTION
Big Creek Dam POD
Located 3,110 feet South and 1,790 feet West from the NE corner of Section 33, Township 10 South, Range 11 West (W.M.)





- LEGEND**
- Place of Use (POU)
 - City Boundary
 - Tax Lot
 - Government Lot (GL)
 - Watercourse
 - Waterbody

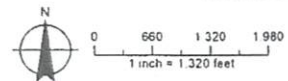
CERTIFIED WATER RIGHTS EXAMINER STAMP

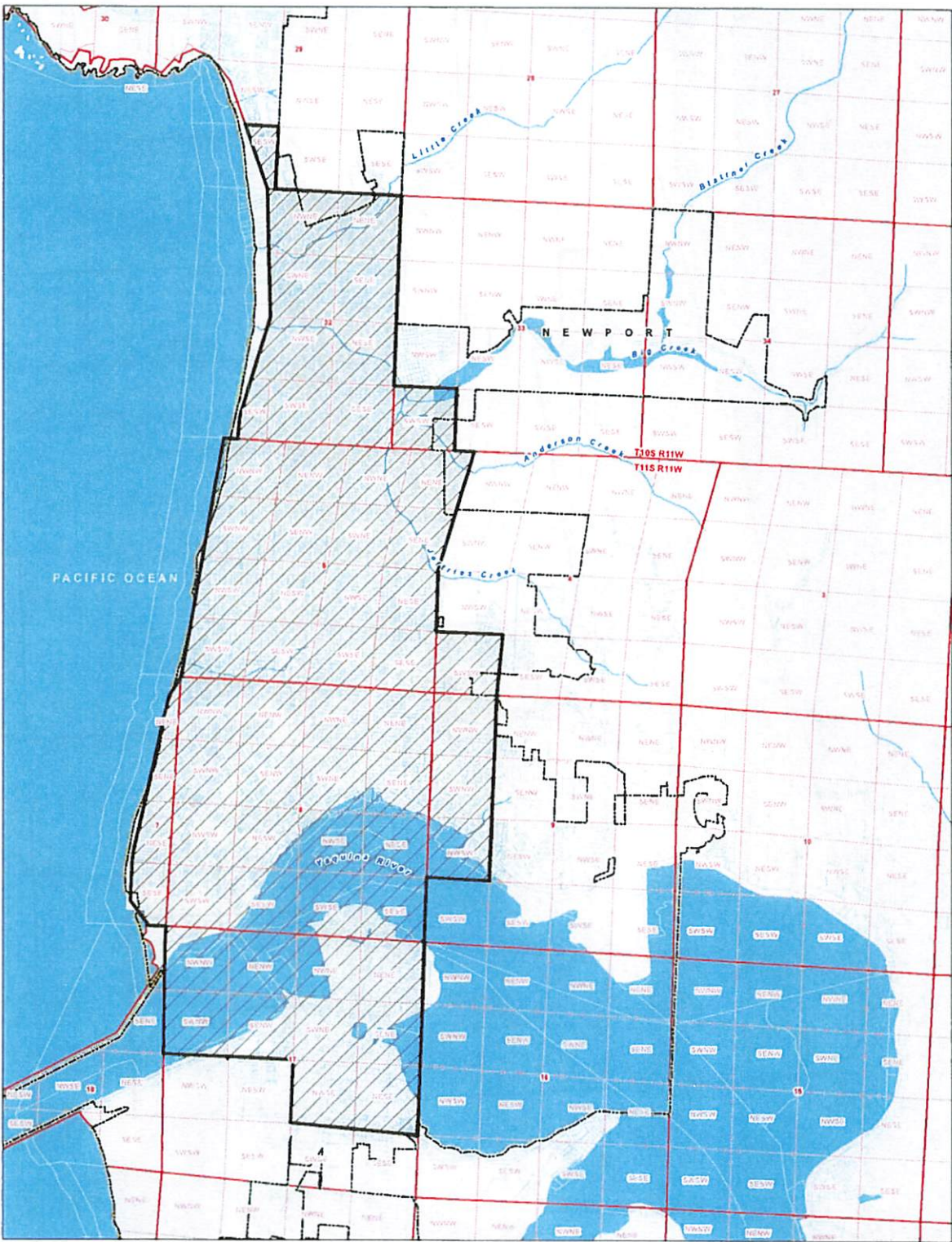


**Transfer Application
for the City of Newport
Authorized Place of Use Map
Certificate 21367**

City of Newport
Township 10/11 South, Range 11 West (W.M.)

DISCLAIMER
This map was prepared for the purpose of identifying the location of a water right only and it is not intended to provide legal dimensions or location of property ownership lines.
Date: March 29, 2024
Data Sources: BLM, ESRI, OWRD, USGS





- LEGEND**
- Place of Use (POU)
 - City Boundary
 - Tax Lot
 - Government Lot (GL)
 - Watercourse
 - Waterbody

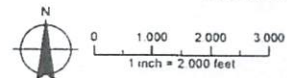
CERTIFIED WATER RIGHTS EXAMINER STAMP

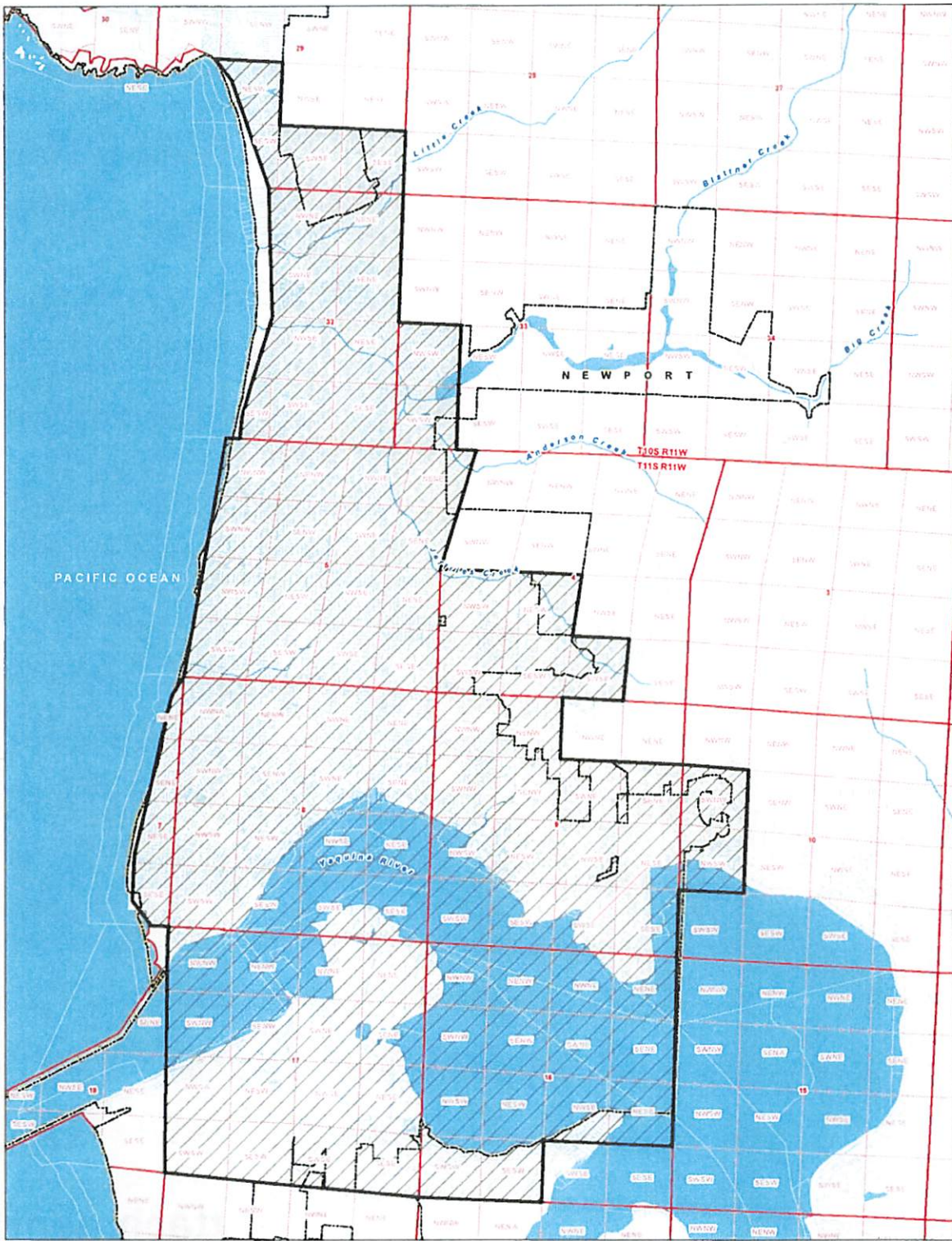


**Transfer Application
for the City of Newport
Authorized Place of Use Map
Certificate 48628**

City of Newport
Township 10/11 South, Range 11 West (W.M.)

DISCLAIMER
This map was prepared for the purpose of identifying the location of a water right only and it is not intended to provide legal dimensions or location of property ownership lines.
Date: March 29, 2024
Data Sources: BLM, ESRI, OWRD, USGS





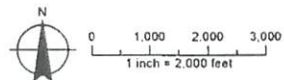
- LEGEND**
- Place of Use (POU)
 - City Boundary
 - Tax Lot
 - Government Lot (GL)
 - Watercourse
 - Waterbody

CERTIFIED WATER RIGHTS EXAMINER STAMP



**Transfer Application
for the City of Newport
Authorized Place of Use Map
Certificate 89101
City of Newport
Township 10/11 South, Range 11 West (W.M.)**

DISCLAIMER
This map was prepared for the purpose of identifying the location of a water right only and it is not intended to provide legal dimensions or location of property ownership lines.
Date: March 29, 2024
Data Sources: BLM, ESRI, OWRD, USGS





Attachment C

Evidence of Use Affidavit

Application for a Permanent Water Right Transfer

City of Newport

Application for Water Right Transfer

Evidence of Use Affidavit



Oregon Water Resources Department
 725 Summer Street NE, Suite A
 Salem, Oregon 97301-1266
 (503) 986-0900
 www.wrd.state.or.us

Please print legibly or type. Be as specific as possible. Attach additional pages if you need more spacing.
 Supporting documentation must be attached.

State of Oregon)
) ss
 County of Lincoln)

I, Spencer Nebel, in my capacity as City Manager for the City of Newport,
 mailing address 169 SW Coast Highway, Newport, OR 97365
 telephone number (541)574-0601, being first duly sworn depose and say:

1. My knowledge of the exercise or status of the water right is based on (check one):

- Personal observation Professional expertise

2. I attest that:

Water was used during the previous five years on the entire place of use for Certificate # _____; OR

My knowledge is specific to the use of water at the following locations within the last five years:

Certificate #	Township	Range	Mer	Sec	¼ ¼	Gov't Lot or DLC	Acres (if applicable)

OR

- Confirming Certificate # _____ has been issued within the past five years; OR
- Part or all of the water right was leased instream at some time within the last five years. The instream lease number is: _____ (Note: If the entire right proposed for transfer was not leased, additional evidence of use is needed for the portion not leased instream.); OR
- The water right is not subject to forfeiture and documentation that a presumption of forfeiture for non-use would be rebutted under ORS 540.610(2) is attached.
- Water has been used at the actual current point of diversion or appropriation for more than 10 years for Certificate # _____ (For Historic POD/POA Transfers)

3. The water right was used for: (e.g., crops, pasture, etc.): Municipal

4. I understand that if I do not attach one or more of the documents shown in the table below to support the above statements, my application will be considered incomplete.

(continues on reverse side)

DRH

Signature of Affiant

05-07-24

Date

^{MR} Signed and sworn to (or affirmed) before me this 7 day of May, 2024.
Acknowledged



Melanie Nelson

Notary Public for Oregon

My Commission Expires: 9/12/25

Supporting Documents	Examples
<input type="checkbox"/> Copy of a water right certificate that has been issued within the last five years. (not a remaining right certificate)	Copy of confirming water right certificate that shows issue date
<input type="checkbox"/> Copies of receipts from sales of irrigated crops or for expenditures related to use of water	<ul style="list-style-type: none"> • Power usage records for pumps associated with irrigation use • Fertilizer or seed bills related to irrigated crops • Farmers Co-op sales receipt
<input type="checkbox"/> Records such as FSA crop reports, irrigation district records, NRCS farm management plan, or records of other water suppliers	<ul style="list-style-type: none"> • District assessment records for water delivered • Crop reports submitted under a federal loan agreement • Beneficial use reports from district • IRS Farm Usage Deduction Report • Agricultural Stabilization Plan • CREP Report
<input type="checkbox"/> Aerial photos containing sufficient detail to establish location and date of photograph	<p>Multiple photos can be submitted to resolve different areas of a water right. If the photograph does not print with a "date stamp" or without the source being identified, the date of the photograph and source should be added.</p> <p>Sources for aerial photos: OSU – www.oregonexplorer.info/imagery OWRD – www.wrd.state.or.us Google Earth – earth.google.com TerraServer – www.terraserver.com</p>
<input type="checkbox"/> Approved Lease establishing beneficial use within the last 5 years	Copy of instream lease or lease number
<input checked="" type="checkbox"/> The water right is not subject to forfeiture and documentation that a presumption of forfeiture for non-use would be rebutted under ORS 540.610(2) is attached.	Certificates 21357, 48628, and 89101 (Attachment A) are water rights held by a city for municipal purposes.

Land Use Information Form

NOTICE TO APPLICANT

The City of Newport is pleased to assist you in applying for a permanent water right transfer. The Land Use Information Form is a key component of the application process. It provides the City with the information it needs to evaluate the proposed transfer and to ensure that the transfer is consistent with the City's land use policies and the public interest. The information provided in this form will be used to determine whether the transfer is consistent with the City's land use policies and the public interest. The information provided in this form will be used to determine whether the transfer is consistent with the City's land use policies and the public interest.

Information - NOT a form

1. The proposed transfer is a permanent water right transfer.	2. The proposed transfer is a temporary water right transfer.
3. The proposed transfer is a conditional water right transfer.	4. The proposed transfer is a conditional water right transfer.
5. The proposed transfer is a conditional water right transfer.	6. The proposed transfer is a conditional water right transfer.
7. The proposed transfer is a conditional water right transfer.	8. The proposed transfer is a conditional water right transfer.
9. The proposed transfer is a conditional water right transfer.	10. The proposed transfer is a conditional water right transfer.

NOTICE TO APPLICANT

The City of Newport is pleased to assist you in applying for a permanent water right transfer. The Land Use Information Form is a key component of the application process. It provides the City with the information it needs to evaluate the proposed transfer and to ensure that the transfer is consistent with the City's land use policies and the public interest. The information provided in this form will be used to determine whether the transfer is consistent with the City's land use policies and the public interest.

Attachment D

Land Use Information Form

Application for a Permanent Water Right Transfer

City of Newport

Land Use Information Form



Oregon Water Resources Department
725 Summer Street NE, Suite A
Salem, Oregon 97301-1266
(503) 986-0900
www.oregon.gov/OWRD

NOTE TO APPLICANTS

In order for your application to be processed by the Oregon Water Resources Department (OWRD), this Land Use Information Form must be completed by a local government planning official in the jurisdiction(s) where your water right will be diverted, conveyed, used, and developed. The planning official may choose to complete the form while you wait or return the "Receipt Acknowledging Request for Land Use Information" to you. Applications received by OWRD without the Land Use Information Form, or the signed receipt, will be returned to you. **IMPORTANT:** Please note that while OWRD can accept a signed receipt as part of intake for an application for a new permit to use or store water, a completed Land Use Information Form is required for OWRD's acceptance of all other applications. Please be aware that your application cannot be approved without land use approval.

This form is **NOT** required if:

- 1) Water is to be diverted, conveyed, and used on federal lands only; **OR**
- 2) The application is for a water right transfer, allocation of conserved water, exchange, permit amendment, or ground water registration modification, and all of the following apply:
 - a. The existing and proposed water use is located entirely within lands zoned for exclusive farm-use or within an irrigation district;
 - b. The application involves a change in place of use only;
 - c. The change does not involve the placement or modification of structures, including but not limited to water diversion, impoundment, distribution facilities, water wells and well houses; and
 - d. The application involves irrigation water uses only.

NOTE TO LOCAL GOVERNMENTS

The person presenting the attached Land Use Information Form is applying for a new water right or modifying an existing water right. The Oregon Water Resources Department (OWRD) requires applicants to obtain land use information to ensure the water right does not result in land uses that are incompatible with your comprehensive plan. Please complete the form and return it to the applicant for inclusion in their application. **NOTE:** For new water right applications only, if you are unable to complete this form while the applicant waits, you may complete the "Receipt Acknowledging Request for Land Use Information" and return it to the applicant.

You will receive notice via OWRD's weekly Public Notice once the applicant formally submits their request to OWRD. The notice will give more information about OWRD's water right process and provide additional comment opportunities. If you previously only completed the receipt for an application for a new permit to use or store water, you will have 30 days from the Public Notice date to complete the Land Use Information Form and return it to OWRD. Your attention to this request for information is greatly appreciated. If you have questions concerning this form, please contact OWRD's Customer Service Group at 503-986-0900 or WRD_DL_customerservice@water.oregon.gov.

Land Use Information Form



Oregon Water Resources Department
 725 Summer Street NE, Suite A
 Salem, Oregon 97301-1266
 (503) 986-0900
 www.oregon.gov/OWRD

NAME City of Newport, Attn: Spencer Nebel			PHONE 541-574-0603		
MAILING ADDRESS 169 SW Coast Highway					
CITY Newport	STATE OR	ZIP 97365	EMAIL s.nebel@newportoregon.gov		

A. Land and Location

Please include the following information for all tax lots where water will be diverted (taken from its source), conveyed (transported), and/or used or developed. Applicants for municipal use, or irrigation uses within irrigation districts, may substitute existing and proposed service-area boundaries for the tax-lot information requested below.

Township	Range	Section	¼ ¼	Tax Lot #	Plan Designation (e.g., Rural Residential/RR-5)	Water to be:			Proposed Land Use:
10 S	11 W	33	NW SE	900	P-1	<input checked="" type="checkbox"/> Diverted	<input type="checkbox"/> Conveyed	<input type="checkbox"/> Used	Municipal
						<input type="checkbox"/> Diverted	<input type="checkbox"/> Conveyed	<input type="checkbox"/> Used	
						<input type="checkbox"/> Diverted	<input type="checkbox"/> Conveyed	<input type="checkbox"/> Used	
						<input type="checkbox"/> Diverted	<input type="checkbox"/> Conveyed	<input type="checkbox"/> Used	

List all counties and cities where water is proposed to be diverted, conveyed, and/or used or developed:

City of Newport

NOTE: A separate Land Use Information Form must be completed and submitted for each county and city, as applicable.

B. Description of Proposed Use

Type of application to be filed with the Oregon Water Resources Department:

- Permit to Use or Store Water
 Water Right Transfer
 Permit Amendment or Ground Water Registration Modification
 Limited Water Use License
 Exchange of Water
 Allocation of Conserved Water

Source of water: Reservoir/Pond Ground Water Surface Water (name) _____

Estimated quantity of water needed: **1,170** cubic feet per second gallons per minute acre-feet

Intended use of water: Irrigation Commercial Industrial Domestic for _____ household(s)
 Municipal Quasi-Municipal Instream Other _____

Briefly describe:

<p>The City of Newport is submitting a transfer application to change the location of the point of diversion for water rights that authorize the use of stored water from existing Big Creek Reservoirs #1 and #2. The proposed point of diversion is located at the toe of the City's planned replacement dam (Big Creek Dam). See the attached map for the location of the proposed point of diversion.</p>
--

Note to applicant: For new water right applications only, if the Land Use Information Form cannot be completed while you wait, please have a local government representative sign the receipt on the bottom of page 4 and include it with the application filed with the Oregon Water Resources Department.

See Page 4 →

For Local Government Use Only

The following section must be completed by a planning official from each county and city listed unless the project will be located entirely within the city limits. In that case, only the city planning agency must complete this form. This deals only with the local land use plan. Do not include approval for activities such as building or grading permits.


Please check the appropriate box below and provide the requested information

- Land uses to be served by the proposed water use(s), including proposed construction, are allowed outright or are not regulated by your comprehensive plan. Cite applicable ordinance section(s): _____
- Land uses to be served by the proposed water use(s), including proposed construction, involve discretionary land-use approvals as listed in the table below. (Please attach documentation of applicable land-use approvals which have already been obtained. Record of Action/land-use decision and accompanying findings are sufficient.) **If approvals have been obtained but all appeal periods have not ended, check "Being Pursued."**

Type of Land-Use Approval Needed (e.g., plan amendments, rezones, conditional-use permits, etc.)	Cite Most Significant, Applicable Plan Policies & Ordinance Section References	Land-Use Approval:	
		<input type="checkbox"/> Obtained <input type="checkbox"/> Denied	<input type="checkbox"/> Being Pursued <input type="checkbox"/> Not Being Pursued
		<input type="checkbox"/> Obtained <input type="checkbox"/> Denied	<input type="checkbox"/> Being Pursued <input type="checkbox"/> Not Being Pursued
		<input type="checkbox"/> Obtained <input type="checkbox"/> Denied	<input type="checkbox"/> Being Pursued <input type="checkbox"/> Not Being Pursued
		<input type="checkbox"/> Obtained <input type="checkbox"/> Denied	<input type="checkbox"/> Being Pursued <input type="checkbox"/> Not Being Pursued

Local governments are invited to express special land use concerns or make recommendations to the Oregon Water Resources Department regarding this proposed use of water in the box below or on a separate sheet.

The subject property is zoned P-1/"Public Structures" within which the construction of a new reservoir is an outright allowed use (NMC 14.03.100(4)). The reservoir will serve the entire city where some new uses are allowed outright and others require discretionary land use approval.

Name: Derrick I. Tokos, AICP Title: Community Development Director
 Signature:  Date: May 8, 2024
 Governmental Entity: City of Newport Phone: 541-574-0626

Receipt Acknowledging Request for Land Use Information

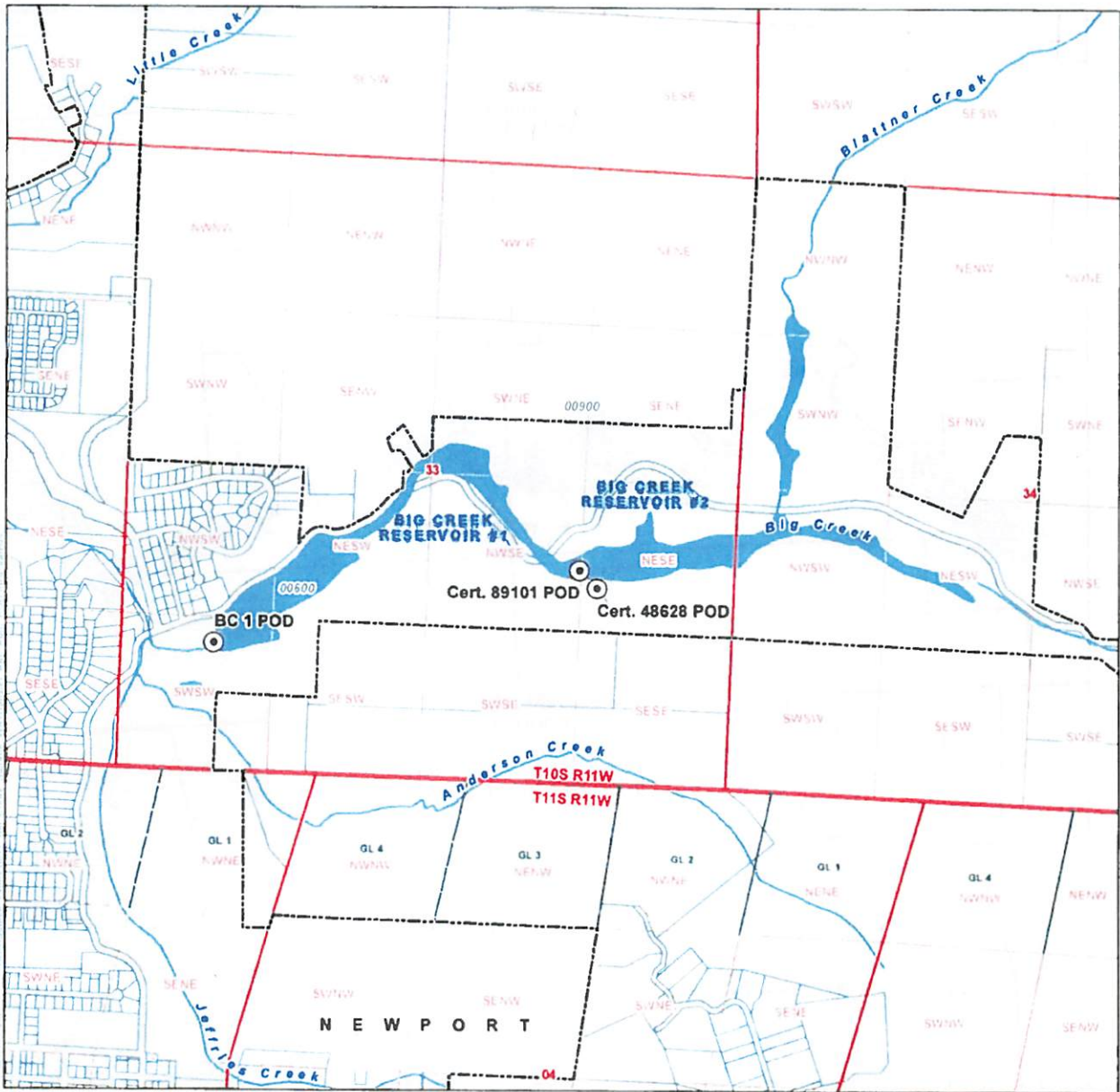
Note to Local Government Representative:
 Please complete this form and return it to the applicant. **For new water right applications only**, if you are unable to complete this form while the applicant waits, you may complete this receipt and return it to the applicant. If you sign the receipt, you will have 30 days from the date of OWRD's Public Notice of the application to submit the completed Land Use Information Form to Oregon Water Resources Department. Please note while OWRD can accept a signed receipt as part of intake for an application for a new permit to use or store water, a completed Land Use Information Form is required for all other applications.

Applicant Name: _____

Staff Name: _____ Title: _____

Staff Signature: _____ Date: _____


Governmental Entity: _____ Phone: _____



LEGEND

- Point of Diversion (POD)
- City Boundary
- Tax Lot
- Government Lot (GL)
- Watercourse
- Waterbody

CERTIFIED WATER RIGHTS EXAMINER STAMP



POD LOCATION DESCRIPTION

BC 1 POD (Authorized under Cert. 21357)
 Located 1 100 feet North and 4 450 feet West from the SE corner of Section 33 Township 10 South Range 11 West (W.M.)
Cert. 48628 POD
 Located 1 080 feet South and 4 040 feet East from the W 1/4 corner of Section 33 Township 10 South Range 11 West (W.M.)
Cert. 89101 POD
 Located 1 825 feet North and 1 330 feet West from the SE corner of Section 33 Township 10 South Range 11 West (W.M.)

**Transfer Application for the City of Newport
 Authorized Points of Diversion Map**

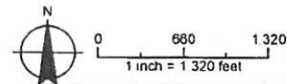
Certificates 21357, 48628, and 89101

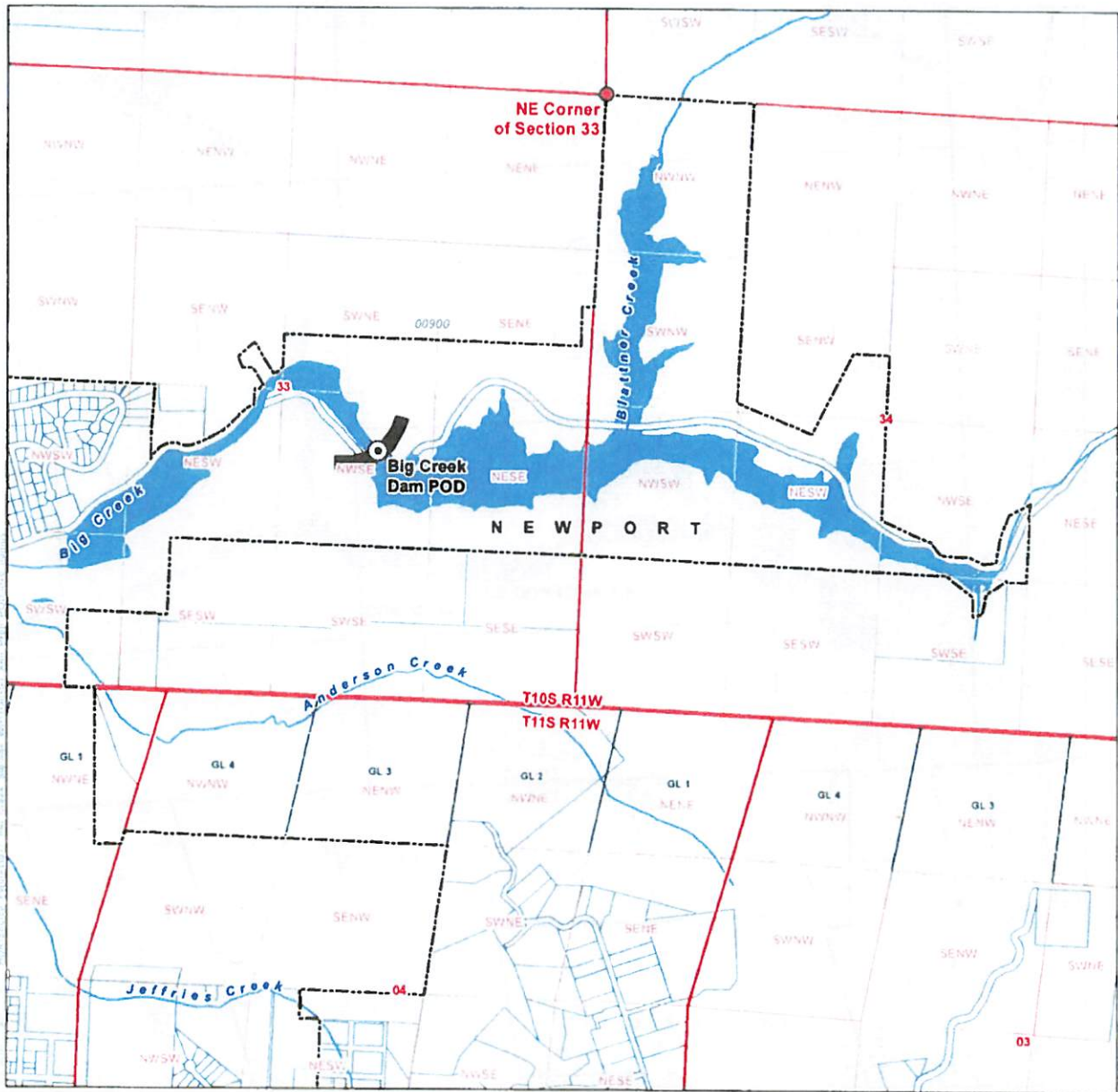
City of Newport
 Township 10 South, Range 11 West (W.M.)

DISCLAIMER

This map was prepared for the purpose of identifying the location of a water right only and it is not intended to provide legal dimensions or location of property ownership lines.

Date March 29, 2024
 Data Sources BLM ESRI OWRD USGS





LEGEND


- Proposed Point of Diversion (POD)
- City Boundary
- Tax Lot
- Government Lot (GL)
- Watercourse
- Waterbody

**Transfer Application for the City of Newport
Proposed Point of Diversion Map**

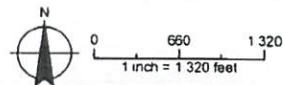
Certificates 21357, 48628, and 89101

City of Newport
Township 10 South, Range 11 West (W.M.)

CERTIFIED WATER RIGHTS EXAMINER STAMP



LOCATION DESCRIPTION
Big Creek Dam POD
Located 3 110 feet South and 1 790 feet West from the NE corner
of Section 33 Township 10 South Range 11 West (W.M.)



DISCLAIMER
This map was prepared for the purpose of
identifying the location of a water right only and
it is not intended to provide legal dimensions
or location of property ownership lines

Date: March 29, 2024
Data Sources: BLM, ESRI, OWRD, USGS

