







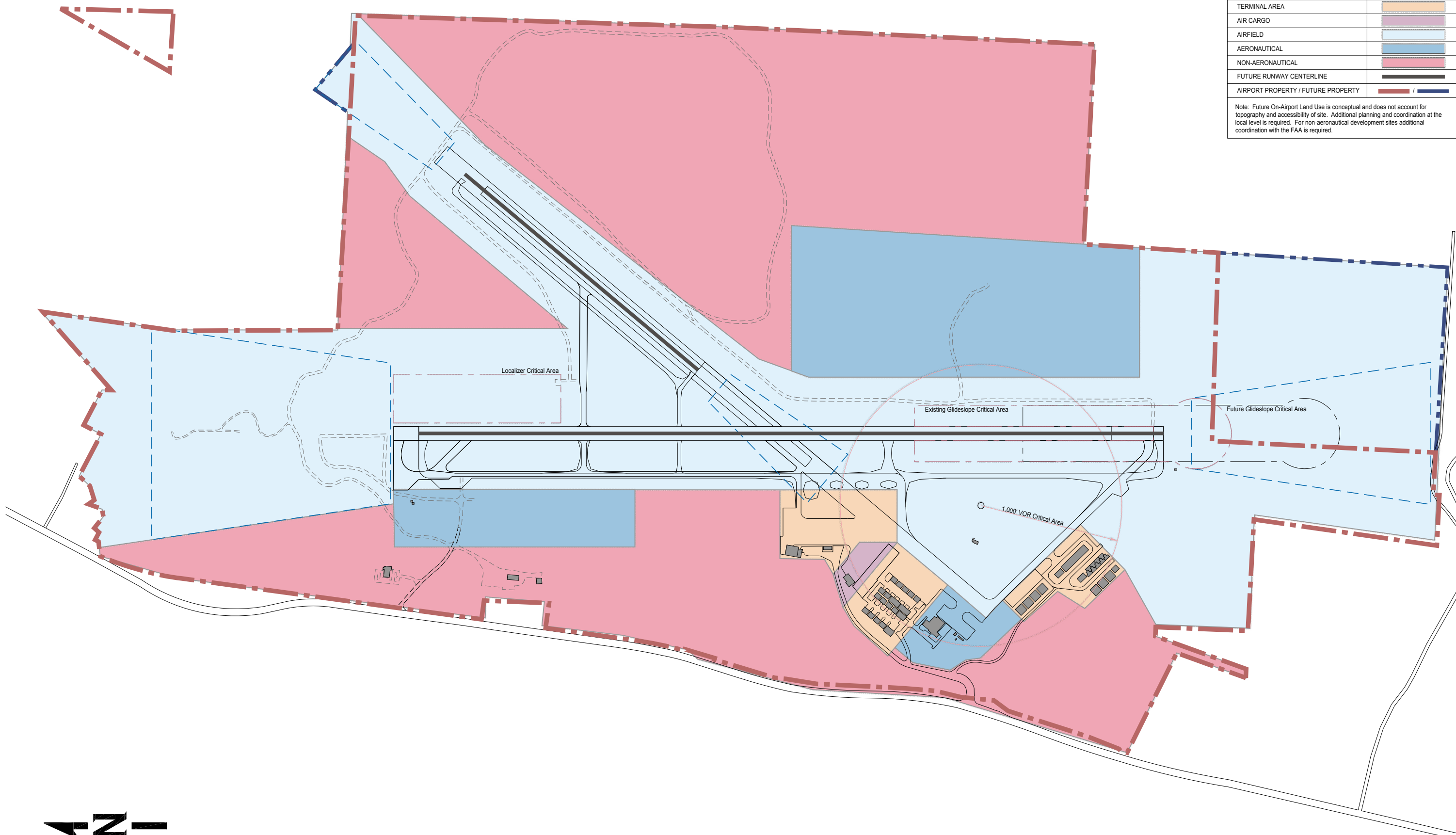


ON-AIRPORT LAND-USE LEGEND	
TERMINAL AREA	
AIR CARGO	
AIRFIELD	
AERONAUTICAL	
NON-AERONAUTICAL	
FUTURE RUNWAY CENTERLINE	
AIRPORT PROPERTY / FUTURE PROPERTY	 / 

Note: Future On-Airport Land Use is conceptual and does not account for topography and accessibility of site. Additional planning and coordination at the local level is required. For non-aeronautical development sites additional coordination with the FAA is required.



DATE: 9/27/2016 9:07 AM [AUTHOR: mdane] [PLOTTER: None] [STYLE: WHP-Standard.ctb] [PATH: P:\City of Newport\0009837W\Design\Drawings\Civil\ALP\Sheets\0009837W-p-land-use.dwg] [LAYOUT: 15.2 ON-Airport Land Use]



WHPacific
 9755 SW Barnes Rd, Suite 300
 Portland, OR 97225
 503-626-0455 Fax 503-526-0775
 www.whpacific.com

THE PREPARATION OF THESE DOCUMENTS MAY HAVE BEEN SUPPORTED, IN PART THROUGH THE AIRPORT IMPROVEMENT PROGRAM FINANCIAL ASSISTANCE FROM THE FEDERAL AVIATION ADMINISTRATION (PROJECT NUMBER 3-41-0031-20) AS PROVIDED UNDER TITLE 49, UNITED STATES CODE, SECTION 47104. THE CONTENTS DO NOT NECESSARILY REFLECT THE OFFICIAL VIEWS OR POLICY OF THE FAA. ACCEPTANCE OF THESE DOCUMENTS BY THE FAA DOES NOT IN ANY WAY CONSTITUTE A COMMITMENT ON THE PART OF THE UNITED STATES TO PARTICIPATE IN ANY DEVELOPMENT DEPICTED HEREIN NOR DOES IT INDICATE THAT THE PROPOSED DEVELOPMENT IS ENVIRONMENTALLY ACCEPTABLE IN ACCORDANCE WITH APPROPRIATE PUBLIC LAWS.

SHEET INFO		REVISIONS			
DESIGNED	MD/RI	NO.	BY	DATE	REMARKS
DRAWN	MD/RI				
CHECKED	MD				
APPROVED	DN				
LAST EDIT	2/2/2018				
PLOT DATE	2/2/2018				
SUBMITTAL					

ON-AIRPORT LAND USE

CITY OF NEWPORT, OR.
 NEWPORT MUNICIPAL AIRPORT MASTER PLAN UPDATE

P0009837W DRAWING FILE NAME: 0009837W-P-LAND-USE SCALE: NOT TO SCALE

SHEET NUMBER
15.2