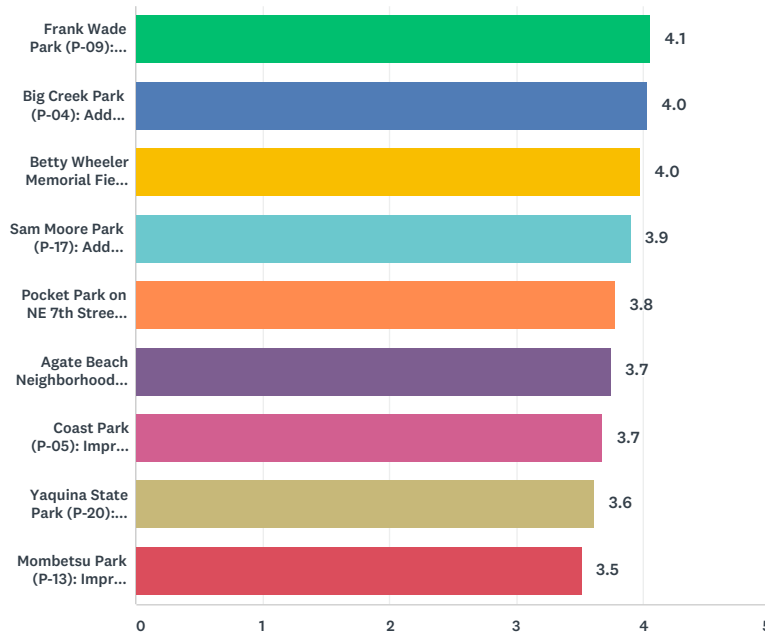


Newport Parks Master Plan - Online Open House #2

Q1 Do you agree with the following improvements for existing neighborhood parks?

Answered: 161 Skipped: 7



| | DO NOT SUPPORT | (NO LABEL) | NEUTRAL | (NO LABEL) | STRONGLY SUPPORT | TOTAL | WEIGHTED AVERAGE |
|---|----------------|-------------|--------------|--------------|------------------|-------|------------------|
| Frank Wade Park (P-09): Improve existing play equipment; improve restroom maintenance; provide year-round restroom access; add trash bins on south side. | 1.96% 3 | 3.27% 5 | 22.88% 35 | 31.37% 48 | 40.52% 62 | 153 | 4.05 |
| Big Creek Park (P-04): Add restroom; improve existing play equipment; add nature, mud, and/or water-based play feature; consider creating pump track east of the water treatment plant fence. | 6.92% 11 | 1.89% 3 | 17.61% 28 | 28.93% 46 | 44.65% 71 | 159 | 4.03 |
| Betty Wheeler Memorial Field (P-03): Improve multi-use fields; add year-round play opportunities; improve maintenance. | 2.55% 4 | 7.01% 11 | 22.93% 36 | 24.84% 39 | 42.68% 67 | 157 | 3.98 |
| Sam Moore Park (P-17): Add waste bins; provide general park cleanup; expand skate park. | 3.87% 6 | 7.74% 12 | 20.00% 31 | 30.97% 48 | 37.42% 58 | 155 | 3.90 |
| Pocket Park on NE 7th Street (X-01): Add playground and/or community garden; create trail connections. | 7.28% 11 | 4.64% 7 | 27.15% 41 | 24.50% 37 | 36.42% 55 | 151 | 3.78 |
| Agate Beach Neighborhood Park (P-01): Add play structure; implement better maintenance practices; provide more native plantings and less lawn space. | 7.05% 11 | 3.21% 5 | 28.21% 44 | 32.05% 50 | 29.49% 46 | 156 | 3.74 |
| Coast Park (P-05): Improve existing play equipment. | 3.87% 6 | 9.03% 14 | 34.84% 54 | 20.65% 32 | 31.61% 49 | 155 | 3.67 |
| Yaquina State Park (P-20): Add fitness course or other recreational improvements at the west end of the park. | 11.84% 18 | 7.24% 11 | 20.39% 31 | 28.95% 44 | 31.58% 48 | 152 | 3.61 |
| Mombetsu Park (P-13): Improve park maintenance. | 7.19% 11 | 7.19% 11 | 38.56% 59 | 21.57% 33 | 25.49% 39 | 153 | 3.51 |

| # | COMMENTS FOR "YAQUINA STATE PARK (P-20): ADD FITNESS COURSE OR OTHER RECREATIONAL IMPROVEMENTS AT THE WEST END OF THE PARK." | DATE |
|---|--|---------------------|
| 1 | Isn't this state park property? | 11/18/2018 7:43 PM |
| 2 | remove invasive species...preserve native rhododendrons | 11/18/2018 11:33 AM |
| 3 | Recommend cleaning up and offering more recreational opportunities | 11/15/2018 4:29 PM |
| 4 | this is a state park, not a city park. Spend \$\$ on city improvements | 11/15/2018 1:18 PM |
| 5 | Need a sand volleyball court someplace in towm, this location could work! | 11/14/2018 11:26 AM |

Newport Parks Master Plan - Online Open House #2

| | | |
|----------|--|---------------------|
| 6 | more activities for ADA North boarder good parking | 11/14/2018 12:58 AM |
| 7 | I'm assuming this is a collaborative effort? | 11/11/2018 5:35 PM |
| 8 | Partner with state park. Add Xmas lights and events like Shore Acres State Park! | 11/9/2018 9:25 PM |
| 9 | Lets see, that park is next to the beach and the Pacific ocean, people can walk, run, skip, ride fat tire bicycles, surf, kayak and surf fish not far away from that park. People can throw frisbees, I've seen people playing a variety of scratch running games (frisbee "base ball", etc) on the beaches near that park. So there aren't enough types of "fitness" activities already? Tourists are so uncreative that they need to have a "fitness course" provided? And residents get to pay for it? And maintenance and repairs for the next 10 year until another fad has to be provided? No way. I'd rather see the city hire some people to: (1) clean up after all the people w/dogs who won't pick up their dogs feces: (2) who litter the beach in so many other ways too (beer cans, wine bottles, lots of plastic) (3) ticket people for letting their dogs harass shore birds--the state will never enforce that rule. tourists are so uncreative/need to be led by the hand that | 11/9/2018 5:28 PM |
| 10 | City did this and for some reason City or State removed Playground equipment | 11/9/2018 4:16 PM |
| 11 | Beach, etc., are there for walking/running, cycling w/fat tire bikes, surfing,etc., how much more of a "fitness course" is needed? Are people so unable to utilize what there is of a natural environment left to stay fit? Forget it, the Public Works Dept, can't maintain what it's got, that's why there hasn't been proper playground equipment at Agate Beach neighborhood park for years, and why the Lucky Gap access is in such poor condition/floods every winter, stair treads rotting & going unreplaced. | 11/9/2018 1:31 PM |
| # | COMMENTS FOR "SAM MOORE PARK (P-17): ADD WASTE BINS; PROVIDE GENERAL PARK CLEANUP; EXPAND SKATE PARK." | DATE |
| 1 | This area is a beautiful space. I haven't talked to a single woman that would feel comfortable walking on the paved path from Betty Wheeler to the playground alone. I feel like the city is not giving this space enough attention. I think the skate park is a great area but I think any improvements would have to involve the skate community to recreate the sense of ownership and pride that used to exist at the park. In my opinion the only way this area can stay nice and free of vandalism is if it is community policed by those who use it. | 11/21/2018 2:02 AM |
| 2 | You're ignoring the play structure?! It's the only city park with swings! (schools are not city parks) | 11/19/2018 8:35 AM |
| 3 | What???? This is many diverse options boiled down into one yes or no response. Nobody in their right mind would respond to this. Who edited this? Is this for the general public? For one thing - who would answer this? | 11/18/2018 7:43 PM |
| 4 | I see many young people at the skate park, however, I see a lot of young people with bikes. What could be constructed to provide for the bikes at the skate park? Yes, provide park cleanup and address the graffiti placed at the park quicker. | 11/16/2018 7:15 PM |
| 5 | much needed and good opportunity for kids | 11/15/2018 4:29 PM |
| 6 | Play here daily | 11/14/2018 10:50 PM |
| 7 | Improve skate park so younger kids can enjoy. My son is 7 and LOVES taking his bike to the awesome skate park in Florence | 11/14/2018 8:51 PM |
| 8 | Potential for a great park. Not used much now. | 11/14/2018 8:15 PM |
| 9 | always support waste and general cleanup. Its a necessity | 11/14/2018 5:36 PM |
| 10 | Cover, Lights, step-ups, snake, tight tranny | 11/14/2018 11:41 AM |
| 11 | I use this park the most, and the skate park really needs help! Poor kids deserve better. I love the woods walk. | 11/13/2018 1:49 PM |
| 12 | It doesn't harbor a safe environment for everyone. In order for a facility like this to be fair, it needs to be well monitored by either cameras or personnel & that is just too expensive for public assistance. | 11/13/2018 12:06 PM |
| 13 | Create community Garden | 11/12/2018 11:56 PM |
| 14 | I think the skate park should be redone completely, not just expanded. | 11/9/2018 5:28 PM |
| 15 | Daughter of Sam Moor donated Park land if named for Father . City purchased Daughters home at North end near 8th Street . bought for Extending Spring Street when YOUR 9.0 Earthquake sinks more of our beacjfront property | 11/9/2018 4:16 PM |
| 16 | Would the skate park be better off by the County Commons? | 11/9/2018 1:44 PM |
| 17 | How about more native species in that area? Instead of invasive species? | 11/9/2018 1:31 PM |
| 18 | I support cleanup but not expansion. Too much trash and drugs already. Kids and homeless always smoking in the trees along the path when I try to take my kid to the playground | 11/9/2018 12:59 PM |
| # | COMMENTS FOR "POCKET PARK ON NE 7TH STREET (X-01): ADD PLAYGROUND AND/OR COMMUNITY GARDEN; CREATE TRAIL CONNECTIONS." | DATE |
| 1 | Cool!! Yes, please to playground. Trail connections anywhere in town would be great | 11/19/2018 11:01 AM |
| 2 | Only support the trail connections if it will connect/link to existing Ocean to Bay Trail | 11/16/2018 6:06 PM |
| 3 | I would recommend support but with the Commons so close funding might be better used elsewhere | 11/16/2018 3:41 PM |
| 4 | Community Garden would be my #1 choice. | 11/16/2018 2:46 PM |
| 5 | Great idea, even if it is small it can have a large impact | 11/15/2018 4:29 PM |
| 6 | Yes! There are not many playgrounds that are available while kids are in school in the middle of town. school playgrounds can only be used by the community during non school time. 7th street is very centrally located. | 11/15/2018 4:12 PM |
| 7 | There is already a playground just up the hill at the middle school and another at Sam Case, not far away | 11/15/2018 1:18 PM |

Newport Parks Master Plan - Online Open House #2

| | | |
|----------|---|---------------------|
| 8 | Creating a trail connection between middle school and Bay through this area would be great | 11/15/2018 11:26 AM |
| 9 | Community garden would be a great idea/nice location for both Sam Case and Middle School kids to walk to for learning demos | 11/15/2018 10:58 AM |
| 10 | Always for a new playground. | 11/14/2018 8:51 PM |
| 11 | Trail connection's would be great. | 11/14/2018 8:15 PM |
| 12 | Playground will be close to existing playground at NMS and but good extension adjacent to LC Commons | 11/14/2018 1:26 PM |
| 13 | Might be a good place for a sand volleyball court, which is notably absent in our community. | 11/14/2018 11:59 AM |
| 14 | Provide parking | 11/13/2018 3:04 PM |
| 15 | Community garden would be an amazing addition awww | 11/13/2018 12:06 PM |
| 16 | leave alone | 11/12/2018 9:48 AM |
| 17 | Community garden | 11/10/2018 1:11 PM |
| 18 | What happened to the community garden at Frank Wade? | 11/9/2018 9:25 PM |
| 19 | Trail connections would be nice. Community gardens might be nice, I'd ask people in the neighborhood for their thoughts on the matter. | 11/9/2018 5:28 PM |
| 20 | Just do not use property acquired for By Pass Road | 11/9/2018 4:16 PM |
| 21 | Survey those who live close-by. Playground on the Commons may get more usage. | 11/9/2018 1:44 PM |
| # | COMMENTS FOR "MOMBETSU PARK (P-13): IMPROVE PARK MAINTENANCE." | DATE |
| 1 | No idea where this is | 11/19/2018 11:01 AM |
| 2 | I didn't know this park exists, maybe improve signs | 11/19/2018 10:07 AM |
| 3 | Mombetsu is our sister cit and we should take care of the park with great respect. | 11/18/2018 7:43 PM |
| 4 | This park is fairly small and not the biggest concern compared to other parks. | 11/14/2018 8:15 PM |
| 5 | Would be nice to see running water through this park under the footbridge. | 11/12/2018 1:02 PM |
| 6 | Few people know it exists. | 11/11/2018 5:35 PM |
| 7 | That park doesn't need parking spaces put in, it needs safe pedestrian & bike lane access. The park is in a residential area as well as within easy walking distance of several hotels. The city should promote walking and cycling rather than increasing already horrible summer traffic congestion by putting in sidewalk access from both the residential areas AND from the sidewalk along 101. Ditto a bike lane and putting a bike rack in the park. | 11/9/2018 5:28 PM |
| 8 | City has tried putting Japanesse Laterns in area ;but were destroyed by Vandals | 11/9/2018 4:16 PM |
| 9 | Needs pedestrian access via sidewalks and a bicycle rack. | 11/9/2018 1:31 PM |
| 10 | Sorry, but I don't think anyone uses this park. | 11/9/2018 12:15 PM |
| # | COMMENTS FOR "FRANK WADE PARK (P-09): IMPROVE EXISTING PLAY EQUIPMENT; IMPROVE RESTROOM MAINTENANCE; PROVIDE YEAR-ROUND RESTROOM ACCESS; ADD TRASH BINS ON SOUTH SIDE." | DATE |
| 1 | Please replace this playground!!!! | 11/19/2018 11:01 AM |
| 2 | FIX THE COURTS FOR PICKLEBALL AND TENNIS-they are full of cracks and hard to get people to go there | 11/18/2018 9:04 PM |
| 3 | Only needs restroom improvement and year-round access to restroom | 11/16/2018 6:06 PM |
| 4 | re-surfacing tennis courts is HIGHLY needed here. | 11/15/2018 11:26 AM |
| 5 | The restroom should be open year round | 11/15/2018 11:01 AM |
| 6 | Play equipment in poor shape and dirty. Needs a complete overhaul. | 11/14/2018 8:15 PM |
| 7 | Always support improvements to rest room facilities. | 11/14/2018 5:36 PM |
| 8 | I live near here, and there is a homeless group here at times. I would not want to attract a larger homeless group. | 11/14/2018 11:59 AM |
| 9 | I don't support construction of year around use restrooms unless the city closely supervises the park (which will never happen). The experience at Agate Beach neighborhood park was that kids didn't use the restrooms, but homeless people thought it was great. it'd be nice if the city made realistic plans that take into account what actually happens in Newport. Can the city afford a paid restroom attendant? No? Then maybe year around access isn't a good idea. | 11/9/2018 5:28 PM |
| 10 | This is park shared with Highschool for Baseball and booster Club who built girls softball field , Federal Grant built 4 tennis Courts | 11/9/2018 4:16 PM |
| 11 | Could be used more as access is good without having to go out on Hwy 101 (if walking or biking.) Pretty deserted when no organized sports in season. | 11/9/2018 1:44 PM |
| # | COMMENTS FOR "COAST PARK (P-05): IMPROVE EXISTING PLAY EQUIPMENT." | DATE |
| 1 | Things are always broken here. Get equipment with proven durability design | 11/21/2018 2:12 AM |
| 2 | Install equipment that doesn't require chronic repairs | 11/21/2018 2:02 AM |
| 3 | Figure out where Yachats gets their spring coil riding animals. They are much stronger than Newport's! | 11/19/2018 11:01 AM |
| 4 | This park is new... so why do we need to improve it? Because it wasn't maintained! | 11/19/2018 8:35 AM |
| 5 | Landscaping is sorely needed. | 11/18/2018 7:43 PM |
| 6 | This is a highly used park and any improvement that can be made to the play equipment shoud be done | 11/16/2018 7:15 PM |

Newport Parks Master Plan - Online Open House #2

| | | |
|----------|---|---------------------|
| 7 | This park is great as is! | 11/16/2018 6:06 PM |
| 8 | Add more play opportunities for toddlers | 11/16/2018 1:54 PM |
| 9 | Signage on small child equipment with weight capacity to discourage large kids/teens/adults | 11/15/2018 5:56 PM |
| 10 | One of the most used parks. Could use an update. Keep the slide! | 11/15/2018 3:05 PM |
| 11 | A face-lift/maintenance would be fine here as its a high-use area, but no major re-development needed. | 11/15/2018 11:26 AM |
| 12 | Add swings; baby swings | 11/15/2018 11:25 AM |
| 13 | more details on improvements would be helpful | 11/15/2018 10:43 AM |
| 14 | Play here daily | 11/14/2018 10:50 PM |
| 15 | This is relatively new park, not sure improvements are necessary | 11/14/2018 8:51 PM |
| 16 | Play equipment is not bad. I wish there was a fence around the hill where the big slide is. Anyone can enter the park that from behind the slide and you can't tell who is up there, and from behind the slide you can't see the rest of the park. Real safety concern if you have more then one child playing. There is no way to see all of the park. | 11/14/2018 8:15 PM |
| 17 | There needs to be some swings or a smaller slide for younger children, possibly a handicapped accessible swing or merry go round, a built in soccer net so that there can be small scrimmages. | 11/13/2018 12:06 PM |
| 18 | With its proximity to the ocean, Nye Beach, and parking, I see this one as a priority. | 11/12/2018 1:02 PM |
| 19 | more details would be appreciated | 11/11/2018 8:47 PM |
| 20 | This should be low on the list since it is one of the newest | 11/11/2018 5:35 PM |
| 21 | How about planting some native species? What does "improvement" mean? What's there is already about 10 times better then what's available at other city parks/ | 11/9/2018 5:28 PM |
| 22 | I suggest maintenance rather than more. Upgrade as equipment wears out. | 11/9/2018 1:44 PM |
| 23 | Zero native species & shade, just pavement and grass cut way way too short. Why does Newport want to look like poorer parts of Queens, NYC? | 11/9/2018 1:31 PM |
| 24 | Needs swings! | 11/9/2018 12:59 PM |
| 25 | Nature is play equipment. | 11/9/2018 12:15 PM |
| # | COMMENTS FOR "BIG CREEK PARK (P-04): ADD RESTROOM; IMPROVE EXISTING PLAY EQUIPMENT; ADD NATURE, MUD, AND/OR WATER-BASED PLAY FEATURE; CONSIDER CREATING PUMP TRACK EAST OF THE WATER TREATMENT PLANT FENCE." | DATE |
| 1 | I like this area but frequent flooding keeps me from using it in the winter months. During the summer the wind is severe you can really only picnic here during the morning or on low to no wind days. | 11/21/2018 2:02 AM |
| 2 | water feature less so | 11/18/2018 11:33 AM |
| 3 | Strongly support adding restroom facilities only - The rest is not needed in my opinion and I won't support it | 11/16/2018 6:06 PM |
| 4 | Add some swings | 11/16/2018 2:54 PM |
| 5 | Restrooms are needed at a minimum | 11/15/2018 4:29 PM |
| 6 | don't know what pump track is; opposed if it creates environmental damage, tracks silt, impacts water quality | 11/15/2018 4:08 PM |
| 7 | This park seriously needs an update. New playground equipment would be at the top of my list and a pump track would be a great feature to bring to Newport! | 11/15/2018 3:05 PM |
| 8 | don't want to waste fresh water or add toilet waste to system | 11/15/2018 2:53 PM |
| 9 | A bathroom would be my priority for big creek park. | 11/15/2018 1:50 PM |
| 10 | add nature? it's already a park. no idea what that means -otherwise support | 11/15/2018 1:18 PM |
| 11 | Control the homeless, vandals and loiterers as well. | 11/15/2018 12:20 PM |
| 12 | The restroom for this park should be a very high priority, preferably one that is open year round | 11/15/2018 11:01 AM |
| 13 | Love is park! Would love to be able to get more use out of it. It is muddy and no bathrooms make it hard to visit with my kids. | 11/14/2018 8:15 PM |
| 14 | kids like mud. | 11/14/2018 1:55 PM |
| 15 | Patrol for creepy people more heavily | 11/14/2018 8:51 AM |
| 16 | Please consider a gender-neutral restroom (single-stall, lockable, wheelchair-accessible) | 11/12/2018 1:02 PM |
| 17 | rarely visited by family except when hiking | 11/12/2018 9:48 AM |
| 18 | I disagree with the nature/mud/water feature. I don't know what a pump track is. | 11/11/2018 5:35 PM |
| 19 | What's a pump track? | 11/10/2018 1:11 PM |
| 20 | It's a nice park the way it is. There's a playground, lots of space to run around, covered picnic areas, a porta potty. The city appears to have plenty of difficulty maintaining what there is now. I am tired of the attitude of "gotta keep up with other towns" by adding more & more "facilities" when Newport is a SMALL TOWN. It has an inadequate police force, it doesn't have a complete sidewalk network, it doesn't have storm water sewers in all of the 'developed' parts of the city, it just jacked up its fees AGAIN and is continuing to jack up those fees for "essential infrastructure". if the city has enough to build make all the suggested improvements for all of these parks, then it has enough in the budget to fix the sewer & water infrastructure without jacking up the fees as it has and continuing to force residential users to subsidize commercial & Industrial user water & sewer costs. | 11/9/2018 5:28 PM |
| 21 | Pave the trail for handicapped people. | 11/9/2018 5:27 PM |

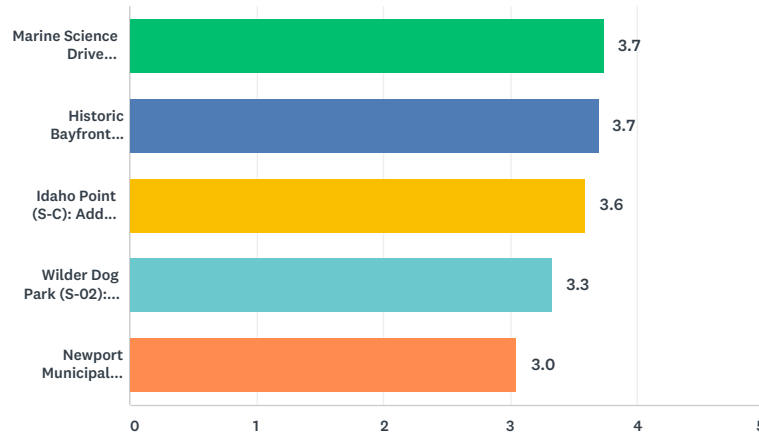
Newport Parks Master Plan - Online Open House #2

| | | |
|----------|--|---------------------|
| 22 | Fence was placed there to separate Park from water Plant to allow Federal Regulations on building future North-South Road to line up with Street to North and coming in from South for Bypass | 11/9/2018 4:16 PM |
| 23 | This is close the schools and other activity centers so would get used. | 11/9/2018 1:44 PM |
| # | COMMENTS FOR "BETTY WHEELER MEMORIAL FIELD (P-03): IMPROVE MULTI-USE FIELDS; ADD YEAR-ROUND PLAY OPPORTUNITIES; IMPROVE MAINTENANCE." | DATE |
| 1 | Keep dogs off both fields. To many CHILDREN play sports there. Find piles of dog **** everywhere.k | 11/26/2018 12:10 PM |
| 2 | I didn't know this park exists, maybe improve signs | 11/19/2018 10:07 AM |
| 3 | Seams like a high traffic area and would get a lot of use | 11/15/2018 4:29 PM |
| 4 | This a great multi-use space and should be highlighted | 11/15/2018 4:01 PM |
| 5 | Have the restrooms been improved? They were old and decrepit last I saw them | 11/15/2018 1:18 PM |
| 6 | Must make this more multi use (not just baseball) and a year-round playing field. | 11/15/2018 11:26 AM |
| 7 | Year round use would be nice. Big space not used to full potential. | 11/14/2018 8:15 PM |
| 8 | not year round use. | 11/14/2018 1:55 PM |
| 9 | The city needs an outdoor sand volleyball court(s) baddy. There is a lot of interest and we live on the west coast! This would be cheap, low maintenance and volunteers could easily be rounded up for assistance. | 11/14/2018 11:26 AM |
| 10 | This should be a priority | 11/12/2018 6:42 PM |
| 11 | far as I can tell & have seen the fields are used all year. So I have no idea what "year around play opportunities" would be since I already see people using those fields all year. Maybe the city should spend some time observing what uses are being made already before imposing plans on those fields? | 11/9/2018 5:28 PM |
| 12 | This was built by Baseball people and should remain Baseball fields; It does RAIN HERE even snows sometimes | 11/9/2018 4:16 PM |
| # | COMMENTS FOR "AGATE BEACH NEIGHBORHOOD PARK (P-01): ADD PLAY STRUCTURE; IMPLEMENT BETTER MAINTENANCE PRACTICES; PROVIDE MORE NATIVE PLANTINGS AND LESS LAWN SPACE." | DATE |
| 1 | the lawn space is really nice for dogs | 11/19/2018 10:07 AM |
| 2 | Please keep as much lawn space as possible | 11/19/2018 8:35 AM |
| 3 | Do not restrict the lawn space. play structure is not needed. Folks visit this part to play on the beach. Make it more accessible for folks to visit the beach/ocean - consider installing a gazebo similar to the Big Creek Park | 11/16/2018 6:06 PM |
| 4 | Could use some updating and kept cleaner. Lots of homeless activity. | 11/14/2018 8:15 PM |
| 5 | Fenced dog park needs to be subdivided with fencing. Large, small dog areas at minimum. See Beaverton and Hillsboro OR dog parks for examples. | 11/14/2018 5:36 PM |
| 6 | not sure about that less lawn space. | 11/14/2018 1:55 PM |
| 7 | Add an outdoor volleyball | 11/14/2018 12:23 PM |
| 8 | Native Trees & Plants for Pollinators | 11/14/2018 12:58 AM |
| 9 | more maintenance, | 11/12/2018 9:48 AM |
| 10 | Access to the beach from the adjacent Agate Beach parking lot is poor. Hard to jump across the stream after any rain. Some improvement is needed here.I don't see it on your maps. | 11/10/2018 1:14 PM |
| 11 | Mark coast trail | 11/10/2018 1:11 PM |
| 12 | It's not ADDING a play structure, it would be finally REPLACING the playground equipment that was once there and was removed by the city as being so run down as to be a liability. EVERY park in Newport should be planting native species and preserving the native plants already pleasant. Currently the city employees, in that park, are doing their best to eventually exterminate the salal, evergreen huckleberry and rhodendrons, et al, in that park while failing to remove invasives like English ivy. The city needs to educate its employees and its contractors--I know of no native species that grows in the shape of a lollipop, but that's the shape they're pruned into (if they're not cut to the ground or they end up with a flat top. | 11/9/2018 5:28 PM |
| 13 | Was bought to provide North Fire Station ; but is good park just needs Equipment maintained | 11/9/2018 4:16 PM |
| 14 | There's very little up in this neighborhood and it is slated for urban renewal funds. | 11/9/2018 1:44 PM |
| 15 | better talk to maintenance staff re: not string trimming native species salal away from tree trunks & further & further back from the paved areas if planning on "more native species plantings" AND controlling the encroachment of ivy & Scotch broom at that park. | 11/9/2018 1:31 PM |
| 16 | Not unless the Cory does something about safety and drugs in this park | 11/9/2018 12:59 PM |

Newport Parks Master Plan - Online Open House #2

Q2 Do you agree with the following improvements for existing special use facilities?

Answered: 159 Skipped: 9



| | DO NOT SUPPORT | (NO LABEL) | NEUTRAL | (NO LABEL) | STRONGLY SUPPORT | TOTAL | WEIGHTED AVERAGE |
|--|----------------|--------------|--------------|--------------|------------------|-------|------------------|
| Marine Science Drive Non-Motorized Boat Launch (S-B): Add non-motorized boat launch. | 10.19% 16 | 2.55% 4 | 25.48% 40 | 27.39% 43 | 34.39% 54 | 157 | 3.73 |
| Historic Bayfront Boardwalk (S-A): Add non-motorized boat launch and signage. | 12.18% 19 | 3.21% 5 | 25.00% 39 | 23.08% 36 | 36.54% 57 | 156 | 3.69 |
| Idaho Point (S-C): Add non-motorized boat launch. | 11.76% 18 | 5.23% 8 | 28.76% 44 | 20.92% 32 | 33.33% 51 | 153 | 3.59 |
| Wilder Dog Park (S-02): Replace existing dog amenities. | 13.29% 21 | 6.33% 10 | 34.81% 55 | 25.32% 40 | 20.25% 32 | 158 | 3.33 |
| Newport Municipal Airport (S-08): Add community garden; add parking. | 19.23% 30 | 10.90% 17 | 32.05% 50 | 22.44% 35 | 15.38% 24 | 156 | 3.04 |

| # | COMMENTS FOR "WILDER DOG PARK (S-02): REPLACE EXISTING DOG AMENITIES." | DATE |
|----|--|---------------------|
| 1 | Create drainage, most of park is often puddles/mud | 11/19/2018 10:07 AM |
| 2 | Thanks but no thanks. The Wilder development should take care of its own parks. | 11/18/2018 7:43 PM |
| 3 | Replace with what? This is a good dog park. | 11/15/2018 11:56 PM |
| 4 | Why? Are the current amenities a problem? | 11/15/2018 4:29 PM |
| 5 | Needs water source on site. | 11/15/2018 3:19 PM |
| 6 | Need water, all weather shelter! | 11/15/2018 2:20 PM |
| 7 | would encourage trying to get a group cover this or fund raise for it | 11/15/2018 10:43 AM |
| 8 | Park in poor shape. Gate on north end allows space for small dogs to slip under. | 11/14/2018 8:15 PM |
| 9 | Support subdivision into small dog and large dog fenced areas. More grass, but need to budget maint of the green areas. Level off the large muddy puddle areas (overall better drainage?) | 11/14/2018 5:36 PM |
| 10 | Desperately needs water access and lights! | 11/14/2018 4:28 PM |
| 11 | Let Wilder development pay for it. It's an amenity for the residents of its "development." | 11/9/2018 5:28 PM |
| 12 | Add a small dog section. I won't use otherwise. I've had some close calls there. It's too dangerous to have large dogs with small dogs. | 11/9/2018 1:51 PM |
| 13 | Why doesn't Wilder pay for it? | 11/9/2018 1:31 PM |
| 14 | I do not believe dog agility equipment is safe for general public use. Plus - the equipment you do have there is not rubberized. It's slippery when wet (so... all of the time) and could lead to dog injury. Teeters are fun to use with dogs who have been taught how to use them... which I would guarantee 99% of dogs visiting Wilder have not. Otherwise they lead to injury and/or fear issues. | 11/9/2018 12:15 PM |
| # | COMMENTS FOR "NEWPORT MUNICIPAL AIRPORT (S-08): ADD COMMUNITY GARDEN; ADD PARKING." | DATE |
| 1 | Love the community garden idea, but will people actually go to the airport just for a garden? | 11/19/2018 8:35 AM |
| 2 | Seems like a good idea | 11/15/2018 4:29 PM |
| 3 | Do not support at this time. | 11/15/2018 3:19 PM |
| 4 | Little nearby housing, value of community garden is heightened if people do this away from their neighborhood (I am not a gardener, so don't know) | 11/14/2018 1:26 PM |
| 5 | Remove Invasive Species Replace with series of Pollinator Native Plants & Trees | 11/14/2018 12:58 AM |

Newport Parks Master Plan - Online Open House #2

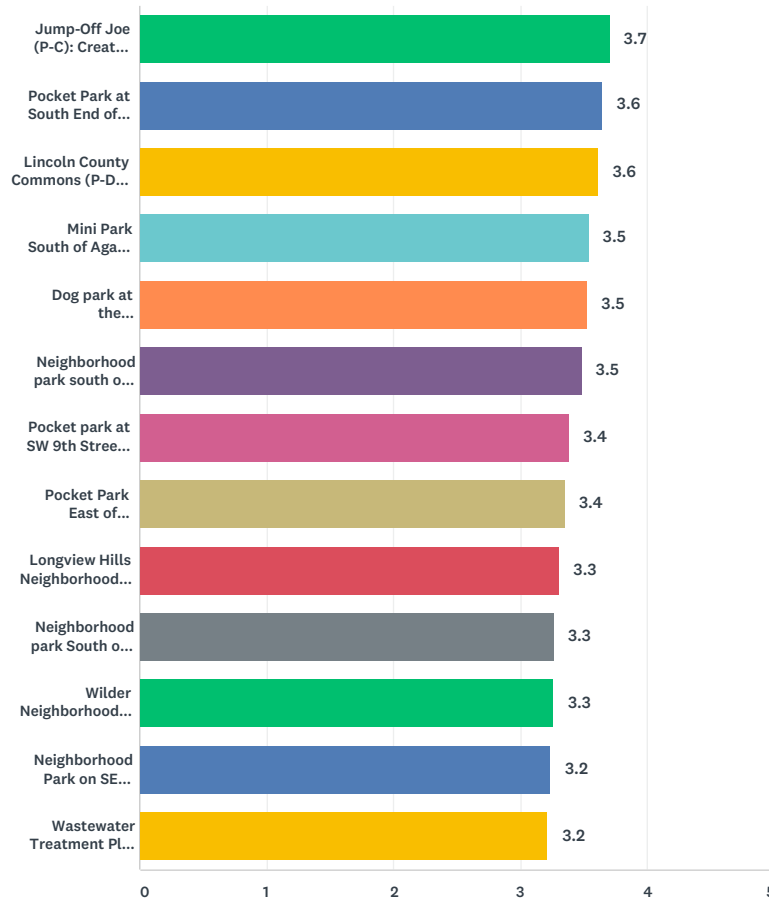
| | | |
|----------|---|---------------------|
| 6 | Who would go to the airport for community garden? Too far away to walk! | 11/9/2018 9:25 PM |
| 7 | Avgas is, according to the FAA & EPA, the major source of airborne lead in the US today. So why would the city of Newport want to increase the exposure of anyone, but especially children to MORE airborne & ingested lead (i.e., eating vegetables grown near the source of airborne and its probably in the ground water too, i.e., leaking fuel tanks, and inevitable drips, etc., during fueling washed from tarmac to nearby areas. As the Marines, et al, have demonstrated, airports are a source of a variety of toxic chemicals, at least some of which end up in the ground water and washed onto the land adjacent to the airport. So again, why does the city even consider exposing humans to lead & other toxins known to be produced/used at the airport? | 11/9/2018 5:28 PM |
| 8 | This is Airport FIRST AND LAST Be careful in where you place facilities there | 11/9/2018 4:16 PM |
| 9 | Airport is already a money pit, don't spend any more money on it. Why would you want to put a community garden where avgas , i.e., leaded gas is used and stored? Do you want to encourage people eating vegetables contaminated with lead? And yes, the FAA & EPA have both said that avgas is now the primary source of air borne lead pollution in the US | 11/9/2018 1:31 PM |
| # | COMMENTS FOR "MARINE SCIENCE DRIVE NON-MOTORIZED BOAT LAUNCH (S-B): ADD NON-MOTORIZED BOAT LAUNCH." | DATE |
| 1 | A non-motorized boat launch on the north side of the bay (somewhere near Englund Marine) would be much better - more protected from the wind and close to other city amenities. There are existing places to launch near Marine Science Drive that are good enough. | 11/25/2018 8:03 AM |
| 2 | You can already launch from the beach on the east side of the NOAA docks. | 11/21/2018 2:02 AM |
| 3 | Signage should include rules on how to safely navigate amongst boat traffic. | 11/18/2018 7:21 PM |
| 4 | Seems like a good spot | 11/15/2018 4:29 PM |
| 5 | Isn't this port property? Why would the city expand facilities | 11/15/2018 1:18 PM |
| 6 | Kayak rental space? | 11/12/2018 1:02 PM |
| 7 | Especially in this location, why does | 11/11/2018 6:43 AM |
| 8 | See above comments. I don't see the need for it. Or the need to accommodate more amateur boaters, will the city charge any putative boaters for the cost of inspecting their boats (anything 10' or over in length) for invasive species or is that another tourist subsidy the city wants residents to pay? | 11/9/2018 5:28 PM |
| 9 | a LOT OF CITY UTILITIES COME UP AT THIS POINT .IAUNCG MIGHT IMOEDE MAINTENANCE OF THESE VERY NECESARY PIPE LINES | 11/9/2018 4:16 PM |
| 10 | Might be a tough place to launch and get somewhere given currents and wind. | 11/9/2018 1:44 PM |
| 11 | Maintenance issues, and there are ALREADY multiple boat ramps in the area. | 11/9/2018 1:31 PM |
| 12 | Yes! I live and kayak in Lincoln County and would love to be able to launch from the south side of the bay. | 11/9/2018 12:15 PM |
| # | COMMENTS FOR "IDAHO POINT (S-C): ADD NON-MOTORIZED BOAT LAUNCH." | DATE |
| 1 | Again, a non-motorized boat launch on the north side of the bay (somewhere near Englund Marine) would be much better - more protected from the wind and close to other city amenities. Idaho point would also be nice, but it is less convenient, cold and windy, and water shallow at low tide. | 11/25/2018 8:03 AM |
| 2 | This area is full of wildlife that are sensitive to human disturbance. Some areas need to remain "people-free" as much as possible. I would strongly discourage adding any access for non motorized boating to this part of Yaquina Bay. | 11/16/2018 2:46 PM |
| 3 | Seam like a good spot | 11/15/2018 4:29 PM |
| 4 | yes, please clean up this area of town --- it has so much potential | 11/15/2018 4:12 PM |
| 5 | Clean up the area first. It's a scary place | 11/15/2018 4:01 PM |
| 6 | same | 11/15/2018 1:18 PM |
| 7 | Could have more use with boat launch. | 11/14/2018 8:15 PM |
| 8 | There is already an existing boat ramp at the RV Park. | 11/12/2018 6:42 PM |
| 9 | Kayak rental space? | 11/12/2018 1:02 PM |
| 10 | Again, this won't be used. | 11/11/2018 6:43 AM |
| 11 | see above comments | 11/9/2018 5:28 PM |
| 12 | why? | 11/9/2018 1:31 PM |
| 13 | Yes! I live and kayak in Lincoln County and would love to be able to launch further up the river. | 11/9/2018 12:15 PM |
| # | COMMENTS FOR "HISTORIC BAYFRONT BOARDWALK (S-A): ADD NON-MOTORIZED BOAT LAUNCH AND SIGNAGE." | DATE |
| 1 | As much as I enjoy kayaking, Newport is a working port I don't think encouraging recreational boating around the commercial fleet is a good idea. The bay outside of the marina doesn't have enough protected areas for non motorized boating other than sailing when the wind is blowing. | 11/21/2018 2:02 AM |
| 2 | Signage should include rules on how to safely navigate amongst boat traffic. | 11/18/2018 7:21 PM |
| 3 | Fairly crowd area, could likely find a better launch site | 11/15/2018 4:29 PM |
| 4 | Inadequate parking in this area for current tourist load. | 11/15/2018 3:19 PM |
| 5 | Putting a bunch of non motorized vessel and inexperienced captains in around the big commercial fishing fleet is a formula for disasters inside to of the Newport boat basin. | 11/15/2018 3:01 PM |
| 6 | the bayfront is already too congested. Add this somewhere else - or leave it to the county | 11/15/2018 1:18 PM |
| 7 | Yes to boat launch for Kayaks! | 11/15/2018 10:58 AM |

Newport Parks Master Plan - Online Open House #2

| | | |
|----|--|--------------------|
| 8 | For canoes, kayaks, SUPs. launch for anything trailered could cause problems with traffic, parking, and use for motorized boats. | 11/14/2018 1:26 PM |
| 9 | Where will anyone park. Adding activities in this area will further complicate parking. | 11/13/2018 3:04 PM |
| 10 | Would be great to have a kayak rental space there. | 11/12/2018 1:02 PM |
| 11 | I see no evidence that this is needed or would be used at all whatsoever. | 11/11/2018 6:43 AM |
| 12 | That's an area w/alot of commercial boat moorage, I would want to (1) make the motor vehicle traffic in that area even worse then it already is w/people & their boat trailers and (2) congest a commercial fishing moorage area w/a bunch of amateur boaters. | 11/9/2018 5:28 PM |
| 13 | NO BOAT LAUNCH . THERE IS PLENTY OF PLACES TO LAUNCH BOATS. THIS IS pure SCENIC PURPOSES | 11/9/2018 4:16 PM |
| 14 | Maintenance needed on the boardwalk to keep it sound. | 11/9/2018 1:44 PM |
| 15 | Again, neither the port nor the city can afford to maintain what it's got. And why would anyone add a recreational launch to a commercial mooring area? Would seem to create a potentially dangerous situation re: boat traffic safety | 11/9/2018 1:31 PM |
| 16 | Yes! I live and kayak in Lincoln County and would love to be able to launch from Bayfront. | 11/9/2018 12:15 PM |

Q3 Do you agree with the following recommendations for new parks?

Answered: 163 Skipped: 5



| | DO NOT SUPPORT | (NO LABEL) | NEUTRAL | (NO LABEL) | STRONGLY SUPPORT | TOTAL | WEIGHTED AVERAGE |
|---|----------------|-------------|--------------|--------------|------------------|-------|------------------|
| Jump-Off Joe (P-C): Create a new park with signage; create accessible beach access. | 12.66% 20 | 5.70% 9 | 18.35% 29 | 25.32% 40 | 37.97% 60 | 158 | 3.70 |
| Pocket Park at South End of Yaquina Bay Bridge (P-J): Create a new park with benches, picnic shelter and tables, basketball court, and event space; improve pedestrian connections. | 13.64% 21 | 3.90% 6 | 21.43% 33 | 26.62% 41 | 34.42% 53 | 154 | 3.64 |
| Lincoln County Commons (P-D): Add multi-use field and pathways connecting to surrounding destinations. | 11.61% 18 | 6.45% 10 | 25.81% 40 | 21.94% 34 | 34.19% 53 | 155 | 3.61 |
| Mini Park South of Agate Beach State Recreation Site (P-B): Create a new park with playground, restroom, water fountain, picnic shelter and tables. | 11.41% 17 | 8.72% 13 | 24.83% 37 | 24.83% 37 | 30.20% 45 | 149 | 3.54 |
| Dog park at the International Terminal Recreation Area (P-H): Create a new dog park; make trail improvements; add wayfinding features. | 14.01% 22 | 5.73% 9 | 24.20% 38 | 25.48% 40 | 30.57% 48 | 157 | 3.53 |
| Neighborhood park south of Highway 20, West of Yaquina View Elementary School (P-E): Create a new park with playground, restroom, water fountain, and picnic shelter and tables. | 13.73% 21 | 8.50% 13 | 23.53% 36 | 24.18% 37 | 30.07% 46 | 153 | 3.48 |
| Pocket park at SW 9th Street Property (P-F): Create a new park with playground, restroom, water fountain, and picnic shelter and tables. | 12.99% 20 | 6.49% 10 | 32.47% 50 | 25.97% 40 | 22.08% 34 | 154 | 3.38 |
| Pocket Park East of Hatfield between the Bay & SW 10th Street (P-I): Create a new park with benches, dog amenities, and play equipment. | 16.67% 25 | 8.00% 12 | 26.67% 40 | 21.33% 32 | 27.33% 41 | 150 | 3.35 |

Newport Parks Master Plan - Online Open House #2

| | | | | | | | |
|--|--------------|--------------|--------------|--------------|--------------|-----|------|
| Longview Hills Neighborhood Park (P-A): Create a new park with playground, restroom, water fountain, picnic shelter and tables, and multi-use fields. | 15.13% 23 | 10.53% 16 | 29.61% 45 | 17.76% 27 | 26.97% 41 | 152 | 3.31 |
| Neighborhood park South of Newport Municipal Airport (P-M): Create a new park with playground, restroom, water fountain, picnic shelter and tables, and multi-use fields. | 17.42% 27 | 9.03% 14 | 30.32% 47 | 16.13% 25 | 27.10% 42 | 155 | 3.26 |
| Wilder Neighborhood Park (P-K): Create a new park with playground, picnic shelter and tables, and a multi-use field. | 20.51% 32 | 7.05% 11 | 25.64% 40 | 20.51% 32 | 26.28% 41 | 156 | 3.25 |
| Neighborhood Park on SE Vista Drive (P-G): Create a new park with playground, restroom water fountain, picnic shelter and tables, and multi-use fields. | 16.99% 26 | 5.88% 9 | 35.95% 55 | 19.61% 30 | 21.57% 33 | 153 | 3.23 |
| Wastewater Treatment Plant (P-L): Create new multi-use field and supporting amenities. | 17.95% 28 | 6.41% 10 | 34.62% 54 | 19.23% 30 | 21.79% 34 | 156 | 3.21 |

| # | COMMENTS FOR "WILDER NEIGHBORHOOD PARK (P-K): CREATE A NEW PARK WITH PLAYGROUND, PICNIC SHELTER AND TABLES, AND A MULTI-USE FIELD." | DATE |
|----|---|---------------------|
| 1 | I think the city has spent enough money around the Wilder properties for the time being. Its an exciting area for development but I feel like the main commerce areas on the north side of the bridge are being ignored | 11/21/2018 2:02 AM |
| 2 | They already have several parks in wilder | 11/19/2018 8:35 AM |
| 3 | Too isolated | 11/18/2018 9:04 PM |
| 4 | What they have is great | 11/15/2018 4:12 PM |
| 5 | A new park with multi-use field space would be amazing! | 11/15/2018 11:26 AM |
| 6 | I thought there was a playground in a similar location? | 11/15/2018 10:58 AM |
| 7 | Becoming a larger neighborhood could use a park. | 11/14/2018 8:15 PM |
| 8 | Include a sand volley ball court please. Hih use with college and familes there and out of the wind! | 11/14/2018 11:26 AM |
| 9 | Single ADA Restroom | 11/14/2018 12:58 AM |
| 10 | This new area already has enough amenities for the small amount of folks that live there. | 11/13/2018 1:49 PM |
| 11 | It's almost like a private neighborhood park, there isnt good parking, it's secluded & unfriendly. | 11/13/2018 12:06 PM |
| 12 | Bocce Courts! | 11/12/2018 1:02 PM |
| 13 | Let Wilder pay for it. | 11/9/2018 5:28 PM |
| 14 | Wilder has own master plan for this development , Why borrow trouble , you have more projects than anyone will ever do | 11/9/2018 4:16 PM |
| 15 | Enough people to use it? Would this be an expansion of the existing playground? | 11/9/2018 1:44 PM |
| 16 | Let Wilder pay for it. | 11/9/2018 1:31 PM |
| # | COMMENTS FOR "WASTEWATER TREATMENT PLANT (P-L): CREATE NEW MULTI-USE FIELD AND SUPPORTING AMENITIES." | DATE |
| 1 | Soccer field | 11/21/2018 2:12 AM |
| 2 | It already looks more landscaped than most parks | 11/18/2018 9:04 PM |
| 3 | Not much in that area, may be nice to have more options | 11/15/2018 4:29 PM |
| 4 | Are P-L and P-M the same? A new park with multi-use field space would be amazing! | 11/15/2018 11:26 AM |
| 5 | Potentially better as pump track, other "sporting" activities. Not sure if space is sufficient for true multi-use field with parking. | 11/14/2018 1:26 PM |
| 6 | Could be a great palce for a sand volleyball court as well. | 11/14/2018 11:26 AM |
| 7 | Yes! | 11/12/2018 6:42 PM |
| 8 | Only if it is for youth sports | 11/12/2018 2:10 PM |
| 9 | No need established for such a facility. Supporting amenities means a huge parking lot, and no amenities for cyclists or pedestrians. More trash, more people spending nights there in their RVs. | 11/9/2018 5:28 PM |
| 10 | City will always have to battle oder Complaints . Don't ad to problem | 11/9/2018 4:16 PM |
| 11 | New fields are in important. | 11/9/2018 1:44 PM |
| 12 | again has the city done a cost analysis for the next 15 years? Cost of cleaning up after the homeless too? | 11/9/2018 1:31 PM |
| 13 | Have you ever been here? It smells awful. Terrible place for a park. | 11/9/2018 12:15 PM |
| # | COMMENTS FOR "POCKET PARK EAST OF HATFIELD BETWEEN THE BAY & SW 10TH STREET (P-I): CREATE A NEW PARK WITH BENCHES, DOG AMENITIES, AND PLAY EQUIPMENT." | DATE |
| 1 | Great idea, with more development in this area | 11/15/2018 4:29 PM |
| 2 | I think this area would be a perfect location! | 11/15/2018 11:17 AM |
| 3 | Would love to see more parks south of the bridge. | 11/14/2018 8:15 PM |
| 4 | add in a sand volley ball court! | 11/14/2018 11:26 AM |

Newport Parks Master Plan - Online Open House #2

| | | |
|----------|--|---------------------|
| 5 | Restroom single unit ADA | 11/14/2018 12:58 AM |
| 6 | Forget the dog amenities unless the city will provide an employee who does nothing but make sure people pick up after their dogs AND don't monopolize use of parks by letting their dogs run offlead when they are completely unable or unwilling to control their dogs by voice commands or hand signals. | 11/9/2018 5:28 PM |
| 7 | Give future Citizens something to do 20 years from now | 11/9/2018 4:16 PM |
| 8 | Not sure where this is. It would be great to have someplace for bay front tourists to walk their dogs. | 11/9/2018 1:44 PM |
| 9 | City can't afford it. | 11/9/2018 1:31 PM |
| # | COMMENTS FOR "POCKET PARK AT SW 9TH STREET PROPERTY (P-F): CREATE A NEW PARK WITH PLAYGROUND, RESTROOM, WATER FOUNTAIN, AND PICNIC SHELTER AND TABLES." | DATE |
| 1 | Seams like a good idea | 11/15/2018 4:29 PM |
| 2 | There is much needed care to the existing play ground equipment, abandoning them & building new ones in a waste of space & money. | 11/13/2018 12:06 PM |
| 3 | If there are no sidewalks connecting the park area with at least 6 blocks in every direction, then I don't approve of it. People should be able to walk to urban parks. If they can't, then either the city builds the sidewalks or it shouldn't put in a park. | 11/9/2018 5:28 PM |
| 4 | I'm not sure where this is on 9th. Wind may be a factor. | 11/9/2018 1:44 PM |
| # | COMMENTS FOR "POCKET PARK AT SOUTH END OF YAQUINA BAY BRIDGE (P-J): CREATE A NEW PARK WITH BENCHES, PICNIC SHELTER AND TABLES, BASKETBALL COURT, AND EVENT SPACE; IMPROVE PEDESTRIAN CONNECTIONS." | DATE |
| 1 | Put a skate park here under the bridge. | 11/21/2018 2:02 AM |
| 2 | Too risky | 11/18/2018 9:04 PM |
| 3 | Great area that is currently underutilized | 11/15/2018 4:29 PM |
| 4 | what bring more people into tsunami inundation and liquification area? | 11/15/2018 4:08 PM |
| 5 | Can you make courts multi-use? not just for basketball? Like for futsal and pickleball too? | 11/15/2018 11:26 AM |
| 6 | THis would be a great use of place; and some protection from weather | 11/15/2018 10:43 AM |
| 7 | Love the idea of basketball court! | 11/14/2018 8:51 PM |
| 8 | Would be a great use of the space. | 11/14/2018 8:15 PM |
| 9 | Basketball, or sand volleyball!! | 11/14/2018 11:59 AM |
| 10 | perfect for a tide organ and maybe a basrelief courtyard with a geologic representation of Yaquina Bay and surrounding area | 11/14/2018 11:41 AM |
| 11 | Include a sand volleyball court! | 11/14/2018 11:26 AM |
| 12 | yes | 11/11/2018 8:47 PM |
| 13 | Benches and pedestrian connectivity fine. Too windy | 11/9/2018 9:25 PM |
| 14 | I like improvement of pedestrian connections, I'd rather a handball court then a basketball court. I don't really see a need for a picnic area--there are already plenty of picnic areas in South Beach. But few city employees to pick up after all the untidy picnickers. | 11/9/2018 5:28 PM |
| 15 | Same answer as above ; just keep land and let next generation build something | 11/9/2018 4:16 PM |
| 16 | Wind is a factor. | 11/9/2018 1:44 PM |
| 17 | Why isn't this coming out of South Beach urban renewal funds? And has the city bothered to calculate the maintenance & repair, & cleanup costs for the next 15 years? NO structures. No "event" space. A few parking spaces, a bike rack, some trees, native plants. Easy to maintain | 11/9/2018 1:31 PM |
| # | COMMENTS FOR "NEIGHBORHOOD PARK SOUTH OF NEWPORT MUNICIPAL AIRPORT (P-M): CREATE A NEW PARK WITH PLAYGROUND, RESTROOM, WATER FOUNTAIN, PICNIC SHELTER AND TABLES, AND MULTI-USE FIELDS." | DATE |
| 1 | Soccer field | 11/21/2018 2:12 AM |
| 2 | Won't be used by locals | 11/18/2018 9:04 PM |
| 3 | off the beaten path | 11/15/2018 4:12 PM |
| 4 | Are P-L and P-M the same? A new park with multi-use field space would be amazing! | 11/15/2018 11:26 AM |
| 5 | No parks in this area. | 11/14/2018 8:15 PM |
| 6 | Even though further away, more attractive as multi-purpose field if large enough. | 11/14/2018 1:26 PM |
| 7 | Plan series of native plants & trees blooming all seasons. | 11/14/2018 12:58 AM |
| 8 | Yes! | 11/12/2018 6:42 PM |
| 9 | If the field is primarily for youth sports | 11/12/2018 2:10 PM |
| 10 | Bocce Courts! | 11/12/2018 1:02 PM |
| 11 | See above comments re: health risks re: lead, other toxins and of course NOISE pollution (noise such as that from aircraft is acknowledged by researcher to be linked to cardiovascular disease). Keep the area as a buffer zone between the airport & humans. | 11/9/2018 5:28 PM |
| 12 | fAR IN fUTURE KEP THIS PROJECT IN SCOPE THAT YOU CAN DO A GOOD JOB ON A FEW THINGS | 11/9/2018 4:16 PM |
| 13 | Not a high priority given access. | 11/9/2018 1:44 PM |

Newport Parks Master Plan - Online Open House #2

| | | |
|----------|--|---------------------|
| 14 | Don't support exposing people to health-threatening levels of noise & air pollution, leaded gas pollution, etc. | 11/9/2018 1:31 PM |
| # | COMMENTS FOR "NEIGHBORHOOD PARK SOUTH OF HIGHWAY 20, WEST OF YAQUINA VIEW ELEMENTARY SCHOOL (P-E): CREATE A NEW PARK WITH PLAYGROUND, RESTROOM, WATER FOUNTAIN, AND PICNIC SHELTER AND TABLES." | DATE |
| 1 | If this space included sidewalks for access. Being a pedestrian in this area is very difficult. | 11/21/2018 2:02 AM |
| 2 | Don't put in the weird play structure like coast park | 11/19/2018 8:35 AM |
| 3 | with connections across Hwy 20?! No on that. OK on new public park space. | 11/15/2018 1:18 PM |
| 4 | Can't we use the school for most of these things already? | 11/15/2018 11:26 AM |
| 5 | Yaquina View is close by/redundant | 11/15/2018 10:58 AM |
| 6 | Great location!! | 11/14/2018 8:51 PM |
| 7 | A new park in this area would be amazing. | 11/14/2018 8:15 PM |
| 8 | Better to work with LCSD to expand playground at YV school as already attracts families. | 11/14/2018 1:26 PM |
| 9 | Possible sand volleyball court?? | 11/14/2018 11:59 AM |
| 10 | Signage on hwy 20 | 11/14/2018 12:58 AM |
| 11 | Your money for maintenance is limited and there is point where the Future residents can decide such needs | 11/9/2018 4:16 PM |
| 12 | Seems like a difficult spot given terrain. | 11/9/2018 1:44 PM |
| 13 | What funds will be available for maintenance? | 11/9/2018 1:31 PM |
| # | COMMENTS FOR "NEIGHBORHOOD PARK ON SE VISTA DRIVE (P-G): CREATE A NEW PARK WITH PLAYGROUND, RESTROOM WATER FOUNTAIN, PICNIC SHELTER AND TABLES, AND MULTI-USE FIELDS." | DATE |
| 1 | This is another location where I believe there is only one way in and out. Seems like it would not be very accessible, really just for that small neighborhood. | 11/19/2018 11:01 AM |
| 2 | Hiking trails and more natural opportunity's seem like a better idea for that spot | 11/15/2018 4:29 PM |
| 3 | A new park with multi-use field space would be amazing! | 11/15/2018 11:26 AM |
| 4 | Seems out of the way | 11/14/2018 8:51 PM |
| 5 | See above comments re: need for walkability. rather than spending on boat launches and a tourist convention center and subsidizing a 3rd commercial flight, how about the city spending money on building some complete streets AND a city wide sidewalk network? | 11/9/2018 5:28 PM |
| 6 | How much will it cost to build & maintain? Does the city have the \$\$ CURRENTLY to cover maintenance & repair costs of a water fountain, and restroom? since when? If so, why are residential property owners seeing their sewer/water & "infrastructure" rates and fees get jacked up even more? | 11/9/2018 1:31 PM |
| # | COMMENTS FOR "MINI PARK SOUTH OF AGATE BEACH STATE RECREATION SITE (P-B): CREATE A NEW PARK WITH PLAYGROUND, RESTROOM, WATER FOUNTAIN, PICNIC SHELTER AND TABLES." | DATE |
| 1 | Why add right next to major facility? thanks | 11/15/2018 3:19 PM |
| 2 | More and more families are using Agate Beach due to the improvements in the area - a playground would provide additional activities to go along with the existing improvements. Strongly support. | 11/15/2018 1:46 PM |
| 3 | Agate BSP is sooo close. And the "real" parking lot there is never full - even on beautiful summer days | 11/15/2018 1:18 PM |
| 4 | Outdoor volleyball please | 11/14/2018 12:23 PM |
| 5 | A great place for a sand volleyball court. | 11/14/2018 11:59 AM |
| 6 | ADA access | 11/14/2018 12:58 AM |
| 7 | Get state park to maintain theirs! Partnership? | 11/9/2018 9:25 PM |
| 8 | Unless there's already safe & secure, maybe even pleasant, pedestrian and bicycle access to this park, I do not support an improvements. I don't think adding parking spaces or increasing traffic congestion in that area is a good idea. Also if it's walkable park, no restroom is needed, kids/people can go home to use a toilet. | 11/9/2018 5:28 PM |
| 9 | nice of the city to provide the homeless with a place to stay. That's what it will become. | 11/9/2018 1:31 PM |
| # | COMMENTS FOR "LONGVIEW HILLS NEIGHBORHOOD PARK (P-A): CREATE A NEW PARK WITH PLAYGROUND, RESTROOM, WATER FOUNTAIN, PICNIC SHELTER AND TABLES, AND MULTI-USE FIELDS." | DATE |
| 1 | Soccer field | 11/21/2018 2:12 AM |
| 2 | I would support this idea if it included soccer/football fields | 11/21/2018 2:02 AM |
| 3 | Huh?! A playground in a retirement community with limited access and only one way in and out? The City owns property up here? | 11/19/2018 11:01 AM |
| 4 | If it's in longview hills, how can the rest of us use it? It's a gated community (the map doesn't show access). Hopefully you can figure out a way with the new apartments going in on 101 below the park | 11/19/2018 8:35 AM |
| 5 | Is this improving a Park in a private development? | 11/18/2018 7:43 PM |
| 6 | It look like it will only accommodate a small number of people in the immediate neighborhood | 11/15/2018 4:29 PM |
| 7 | Not a huge kid population at Longview Hills, would be nice to have something elsewhere | 11/14/2018 8:51 PM |
| 8 | Would be nice for a new park on north end | 11/14/2018 8:15 PM |

Newport Parks Master Plan - Online Open House #2

| | | |
|----------|--|---------------------|
| 9 | Limited appeal given senior living neighborhood has community center. Few other nearby residences? | 11/14/2018 1:26 PM |
| 10 | No, this is a 55 and older only community and will not provide a benefit for the community as a whole. | 11/14/2018 11:26 AM |
| 11 | Restrooms | 11/14/2018 12:58 AM |
| 12 | Since this is a 50+ only area, how much use will it get? | 11/12/2018 6:42 PM |
| 13 | I don't support a year around restroom for reasons already mentioned above. | 11/9/2018 5:28 PM |
| 14 | This is seen as an older population, so what do they want? | 11/9/2018 1:44 PM |
| 15 | Longview Hills is very uppity about who comes into their neighborhood, and tries to scare off anyone not 65+. Let them pay for their own park. | 11/9/2018 12:15 PM |
| # | COMMENTS FOR "LINCOLN COUNTY COMMONS (P-D): ADD MULTI-USE FIELD AND PATHWAYS CONNECTING TO SURROUNDING DESTINATIONS." | DATE |
| 1 | Soccer field | 11/21/2018 2:12 AM |
| 2 | Good opportunity for a dog park, really nice for walking dog at night (esp. in winter) | 11/19/2018 10:07 AM |
| 3 | This is what Newport needs. It's next to schools. The Vision 2040 0- | 11/18/2018 7:43 PM |
| 4 | Having attended multiple Commons meetings, funding might better be use elsewhere as there are athletic field at surrounding schools | 11/16/2018 3:41 PM |
| 5 | Great Idea | 11/15/2018 4:29 PM |
| 6 | would only support in conjunction with housing development use | 11/15/2018 4:08 PM |
| 7 | Would love to see this area completely redone into park, running track, playground and multi use fields. It is a shame that this great space isn't better utilized | 11/15/2018 3:05 PM |
| 8 | yes on trails/paths - could help get school kids off roads | 11/15/2018 1:18 PM |
| 9 | This area is central to high use area by multiple age ranges. It needs to be improved, better managed and more used. High priority area for field space. | 11/15/2018 11:26 AM |
| 10 | Yes, this space seems under utilized and great location | 11/15/2018 10:43 AM |
| 11 | Pathways would be a good addition. | 11/14/2018 8:15 PM |
| 12 | Could be a great location for a sand volleyball court(s). It would get a lot of community use! | 11/14/2018 11:26 AM |
| 13 | Pollinators Native plants and trees. | 11/14/2018 12:58 AM |
| 14 | Please consider changing the name back to fairgrounds. Please break ground! Why is this project taking a lifetime to complete? Please add 4 members to the fair board. 7 is a good number. | 11/13/2018 1:29 PM |
| 15 | Sell the land to the LCSD. This will not be financially viable | 11/12/2018 6:42 PM |
| 16 | Only if the field is used primarily for youth sports | 11/12/2018 2:10 PM |
| 17 | yes | 11/11/2018 8:47 PM |
| 18 | I'm against the current County plan to erect a convention center & pavilion. But in favor using field for sports and increasing trails, playground, park amenities | 11/10/2018 1:14 PM |
| 19 | the current plans for LCC or the tourist convention center & "pavilion" including paving over most of what is partially green space for parking lots. I hate the plan and it will be far more expensive to construct & maintain then the county commissioners will admit. I am appalled and very angry that the city of Newport, after claiming that the need to repair/replace essential infrastructure is SO URGENT that it's necessary to jack up water, sewer & "infrastructure" fees beyond the 60% it's already increased them would even CONSIDER providing the county with 3 million or even a penny to implement the horrible, white elephant, useless, ugly plans (all of them) to replace the current county fairground & county buildings, shelter, etc. Plus those plans if realized will make getting around & out of Newport (from anywhere north of 20) even more of a nightmare then it was this summer. I could not oppose the "county commons" plan anymore then I do. I could not disapprove the city's considering using urban renewal funds for that purpose any more then I do. It is a horrible stupid, thoughtless plan that neither Newport nor the county can afford. Not when the levels of the respective police forces are so low, and laws so poorly enforced for that reason and given the many other far more pressing needs of both city and county. | 11/9/2018 5:28 PM |
| 20 | Let County worry about this | 11/9/2018 4:16 PM |
| 21 | Yes, if In conjunction with housing. Not interested in fairgrounds. | 11/9/2018 2:56 PM |
| 22 | Too expensive. Will be nothing more then a convention center with huge parking lots. | 11/9/2018 1:31 PM |
| # | COMMENTS FOR "JUMP-OFF JOE (P-C): CREATE A NEW PARK WITH SIGNAGE; CREATE ACCESSIBLE BEACH ACCESS." | DATE |
| 1 | This | 11/18/2018 7:43 PM |
| 2 | Need public beach access at 13th and Spring Street restored. Easy walking trail requested for senior population. | 11/18/2018 6:01 AM |
| 3 | Use the County Road 500 for beach access route. | 11/17/2018 4:46 PM |
| 4 | We SO need Public Access there again! And MORE trash cans. | 11/16/2018 7:52 PM |
| 5 | I agree this park could be wheel chair accessible, however, I find it ironic the neighborhood is currently trying to keep the old jump of joe road access to the beach. The county has recieved a request to vacate the Old Jump Off Joe road which has been the beach access for at least the 50 years we have owned our house. This is an access that had been used and is/was the safest beach access in this area between Nye Beach turn around and 15th Street. Now because a developer has purchased three lots he immediately put up no trespassing signs until he realized the county road historical beach access ran through the property. Neighbors are oppsed to the vacatation of Old Jump Off Joe to the developer and the loss of safe beach access. | 11/16/2018 7:15 PM |
| 6 | A threat of no beach access after decades of access is not acceptable. | 11/16/2018 2:21 PM |

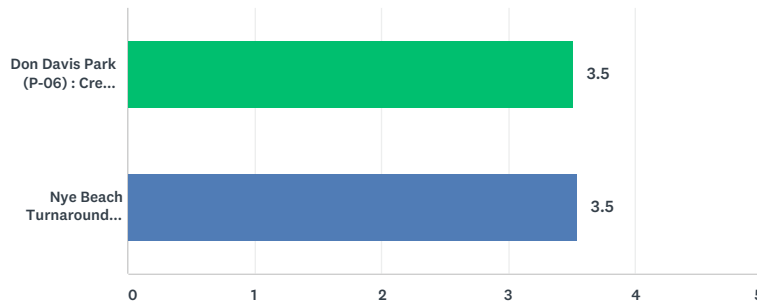
Newport Parks Master Plan - Online Open House #2

| | | |
|----------|--|---------------------|
| 7 | Great Idea | 11/15/2018 4:29 PM |
| 8 | However don't support if it is not actively patrolled, garbage facilities etc. Homeless people can be off-putting here | 11/15/2018 4:08 PM |
| 9 | It to expensive and good beach access is just a couple of blocks away | 11/15/2018 3:01 PM |
| 10 | Beach Access only | 11/15/2018 1:46 PM |
| 11 | Change name! | 11/15/2018 11:56 AM |
| 12 | I think it would clean up the area nicely with a great view. | 11/14/2018 8:15 PM |
| 13 | A dangerous location and Nye Beach access is close enough. | 11/14/2018 11:26 AM |
| 14 | Used to be able to get to the beach at Jump Off Joe. | 11/14/2018 12:58 AM |
| 15 | I walk past this everyday. This would be a wonderful park area instead of a parking lot that has creepy folks parked in cars. Great view! | 11/13/2018 1:49 PM |
| 16 | People already park there, I've never had difficulty getting down to the beach, so as far as I'm concerned there's already beach access. Making it "accessible" or ADA compliant would be extremely expensive and require continual and expensive maintenance given the instability of the unconsolidated and poorly consolidated sediment in that area. I think all that would actually happen is that Public Works would put in a larger ugly parking lot. Given the horrible landscaping put in at the Ernest Bloch wayside, the lack of a sidewalk connector built to connect the parking lot with the existing pedestrian crossing at light house drive and that PW ignored two suggestions at two separate hearings re: putting in a bike rack and that it took weeks of nagging to get a bike rack put in. When there's a bike lane maybe 30' away. So forget it, PW will never put in "parking" spaces for cyclists or a bench for pedestrians or decent landscaping with native plants. | 11/9/2018 5:28 PM |
| 17 | et Beach be park | 11/9/2018 4:16 PM |
| 18 | There is no space for what's contemplated, beach access already exists. Given the geology and topography, putting in a paved, etc, beach access would take a LOT of maintenance and again Public Works has proven itself to be unable to maintain what already exists. Plus given PW's bias, it'll be nothing more then as large of a parking lot as possible, no native species landscaping, etc. | 11/9/2018 1:31 PM |
| # | COMMENTS FOR "DOG PARK AT THE INTERNATIONAL TERMINAL RECREATION AREA (P-H): CREATE A NEW DOG PARK; MAKE TRAIL IMPROVEMENTS; ADD WAYFINDING FEATURES. " | DATE |
| 1 | Really need since Hall family property being commercialized. Shame for a historic wet land. | 11/15/2018 6:49 PM |
| 2 | Dog parks should always have fenced subdivisions. Large and small dog sections at minimum. If not all grass (needs continual maint), then mix of grass and bark. | 11/14/2018 5:36 PM |
| 3 | I have a dog, but don't support more dog parks. There are a few already, and there are liability issues at these. I have not had good experiences at them. | 11/13/2018 1:49 PM |
| 4 | Let the port pay for anything near the international terminal. I am not interested in subsidizing that part of town anymore then it's already subsidized. Newport is a town of 12,000 people, WHY DOES IT NEED 4 dog parks? In addition to the beaches which tourists & some residents use as one giant dog park w/out rules? | 11/9/2018 5:28 PM |
| 5 | Let them play on Beach ; We are a tourist town for ur Beach access | 11/9/2018 4:16 PM |
| 6 | leave as is for dog walking around LNG | 11/9/2018 1:35 PM |
| 7 | Let the port pay for anything in that area. I'm tired of paying for port related improvements. port improvements | 11/9/2018 1:31 PM |
| 8 | I like the informal dog park we already have going. Let it be. | 11/9/2018 12:15 PM |

Newport Parks Master Plan - Online Open House #2

Q4 Do you agree with the following recommendations for beach access?

Answered: 159 Skipped: 9



| | DO NOT SUPPORT | (NO LABEL) | NEUTRAL | (NO LABEL) | STRONGLY SUPPORT | TOTAL | WEIGHTED AVERAGE |
|---|----------------|------------|--------------|--------------|------------------|-------|------------------|
| Don Davis Park (P-06) : Create accessible beach access. | 12.82% 20 | 5.77% 9 | 30.77% 48 | 19.87% 31 | 30.77% 48 | 156 | 3.50 |
| Nye Beach Turnaround (S-05): Create accessible beach access and provide beach wheelchair rentals. | 13.92% 22 | 3.80% 6 | 27.22% 43 | 24.68% 39 | 30.38% 48 | 158 | 3.54 |

| # | COMMENTS FOR "DON DAVIS PARK (P-06) : CREATE ACCESSIBLE BEACH ACCESS." | DATE |
|----|--|---------------------|
| 1 | Isn't there a paved path to the beach here. | 11/21/2018 2:02 AM |
| 2 | Isn't there already beach access? | 11/19/2018 10:07 AM |
| 3 | Good access already exists down Vietnam Vets path | 11/18/2018 8:06 PM |
| 4 | I believe there is beach access. | 11/18/2018 7:51 PM |
| 5 | Do you mean repair the access at the end of the trail? | 11/18/2018 7:43 PM |
| 6 | Not sure how you'll do it, but that would be great | 11/16/2018 1:54 PM |
| 7 | You can get to the beach? | 11/15/2018 6:49 PM |
| 8 | don't know what is anticipated; don't damage the cliffs. Only need improvements at end of Memorial path | 11/15/2018 4:08 PM |
| 9 | Tourists will destroy it. | 11/15/2018 4:01 PM |
| 10 | Isn't access there already? | 11/15/2018 2:20 PM |
| 11 | Isn't there a nice path near there now? Good enough? | 11/15/2018 11:26 AM |
| 12 | Seems like it has pedestrian access already | 11/14/2018 10:50 PM |
| 13 | Don & Ann Davis Park. Adopted months ago by Newport City Council ADA beach access. | 11/14/2018 12:58 AM |
| 14 | The access to the beach needs better accessibility for elders. It is a tough route for them now. | 11/13/2018 1:49 PM |
| 15 | Isn't this already there? | 11/13/2018 1:10 PM |
| 16 | It has access | 11/11/2018 5:35 PM |
| 17 | It has good one now ; just maintain existing roadway | 11/9/2018 4:16 PM |
| 18 | Isn't there already a paved path all the way to the beach near by? | 11/9/2018 1:51 PM |
| 19 | Is this really possible given the slope? | 11/9/2018 1:44 PM |
| 20 | What's wrong with the current access? | 11/9/2018 1:31 PM |
| # | COMMENTS FOR "NYE BEACH TURNAROUND (S-05): CREATE ACCESSIBLE BEACH ACCESS AND PROVIDE BEACH WHEELCHAIR RENTALS." | DATE |
| 1 | It already seems pretty accessible. | 11/19/2018 11:01 AM |
| 2 | Isn't there already beach access? | 11/19/2018 10:07 AM |
| 3 | Good parking there | 11/18/2018 9:04 PM |
| 4 | I believe there is beach access. | 11/18/2018 7:51 PM |
| 5 | Create beach access = but wheelchair rentals - do you mean all year around or on weekends in summer? | 11/18/2018 7:43 PM |
| 6 | Great location for this concept!!! | 11/18/2018 7:21 PM |
| 7 | No wheelchair rentals. | 11/18/2018 6:01 AM |
| 8 | Beach access really needs to be updated | 11/15/2018 4:01 PM |
| 9 | That beach has to much loose sand to do wheel chair rentals | 11/15/2018 3:01 PM |
| 10 | Isn't access there already? | 11/15/2018 2:20 PM |
| 11 | Don't think we need to provide beach wheelchairs? Do we? Excessive. Let's put our resources elsewhere. | 11/15/2018 11:26 AM |

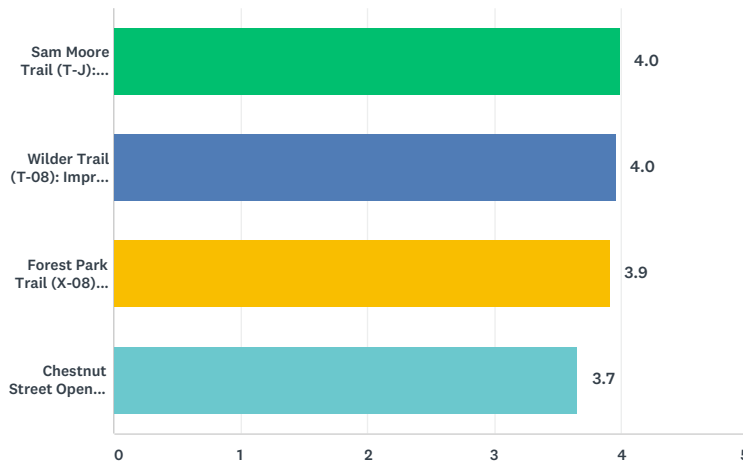
Newport Parks Master Plan - Online Open House #2

| | | |
|----|--|---------------------|
| 12 | Fat Tire Bikes for Rent too. | 11/14/2018 12:58 AM |
| 13 | It is already extremely crowded at this area, and rentals seems a bit much. | 11/13/2018 1:49 PM |
| 14 | Wheelchair access to the beach/ocean would be great. | 11/13/2018 1:10 PM |
| 15 | Wheelchair rentals would be a wonderful addition, but does that include daily matience even during the winter seasons or will they be seasonal? | 11/13/2018 12:06 PM |
| 16 | there is already a car ramp at the turn-around. | 11/12/2018 6:42 PM |
| 17 | Yes to the beach access, wheel chair rental will not be used and is a huge regular overhead cost. | 11/11/2018 6:43 AM |
| 18 | No wheelchair rental | 11/9/2018 9:25 PM |
| 19 | Forget wheelchair rentals, way too much liability and maintenance needed. Depending on the type of wheelchair/scooter, Nye Beach already offers an accessible way of getting onto the beach. If the city is contemplating something similar to what the state built at SB state park as "accessible" I'd suggest that PW, and every city council member, city manager, walk to that "accessible" area at least once a week for a year. That way all of them can see what I've seen--which is that the entire area is buried in sand most of the year. The city of Newport has failed to maintain, let alone alleviate the flooding every winter, of the Lucky Gap access. The city fails to replace rotting steps in the wooden stairs leading to the beach at that access. People have to call repeatedly for months to have any repairs made. If the city can't manage to keep what it already HAS in property repair then why would it think it's able to build AND maintain an accessible access in an area where there are storm surges, rain caused erosion and dunal formation? Or is the city planning on exposing beach goers to frequent high decible noise in an effort do so (ie., daily use of sand/leaf blowers) does the city believe that will "enhance and improve" the "beach experience" of tourists? It's sure not what I go to the beach to 'experience.' | 11/9/2018 5:28 PM |
| 20 | Just maintain the one you have | 11/9/2018 4:16 PM |
| 21 | This seems to be a more reasonable spot for access. | 11/9/2018 1:44 PM |
| 22 | Too expensive, too many legal issues involved, i.e, liability with respect to wheelchair rental. | 11/9/2018 1:31 PM |
| 23 | This town definitely needs beach wheelchair rentals! | 11/9/2018 12:15 PM |

Newport Parks Master Plan - Online Open House #2

Q5 Do you agree with the following recommendations for existing trail connections?

Answered: 143 Skipped: 25



| | DO NOT SUPPORT | (NO LABEL) | NEUTRAL | (NO LABEL) | STRONGLY SUPPORT | TOTAL | WEIGHTED AVERAGE |
|---|----------------|------------|--------------|--------------|------------------|-------|------------------|
| Sam Moore Trail (T-J): Add wayfinding signage; add lighting; prune trees and shrubs; clean up trash; add new accessible trail connection; create partnership with skate park users. | 6.29% 9 | 2.10% 3 | 20.28% 29 | 28.67% 41 | 42.66% 61 | 143 | 3.99 |
| Wilder Trail (T-08): Improve trail connections and maintenance. | 8.63% 12 | 2.16% 3 | 18.71% 26 | 26.62% 37 | 43.88% 61 | 139 | 3.95 |
| Forest Park Trail (X-08): Add accessible trails for all abilities; add dog amenities. | 5.71% 8 | 5.71% 8 | 23.57% 33 | 21.43% 30 | 43.57% 61 | 140 | 3.91 |
| Chestnut Street Open Space (T-O): Improve trail; add nature walk with interpretive signage; add wildlife viewing opportunity; enhance habitat enhancement. | 7.91% 11 | 3.60% 5 | 35.25% 49 | 22.30% 31 | 30.94% 43 | 139 | 3.65 |

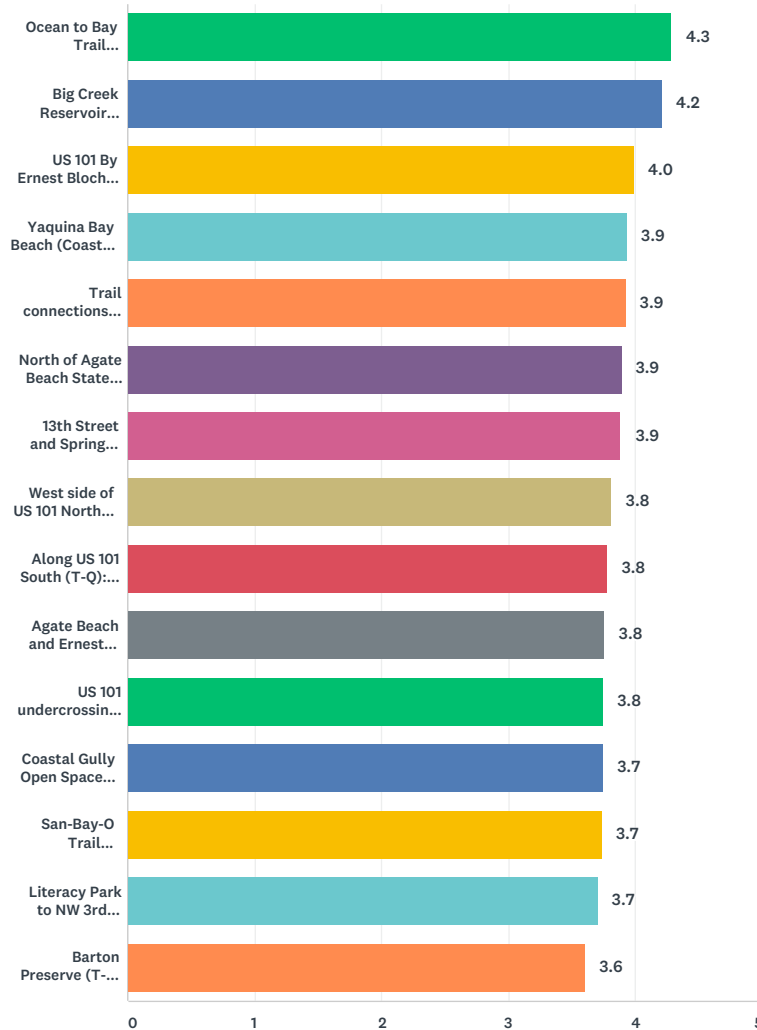
| # | COMMENTS FOR "WILDER TRAIL (T-08): IMPROVE TRAIL CONNECTIONS AND MAINTENANCE. " | DATE |
|----|---|---------------------|
| 1 | The south side of the bridge has received a lot of city attention and development. This would be a nice to have done but I think that more focus should be given to the north side. | 11/21/2018 2:02 AM |
| 2 | There is already so much signage and litter there | 11/18/2018 1:31 PM |
| 3 | Good as is. | 11/15/2018 6:52 PM |
| 4 | Lower priority as does not connect high ly populated areas. More just recreational traffic. | 11/15/2018 11:41 AM |
| 5 | Would get more use with improvements | 11/14/2018 8:18 PM |
| 6 | Develop old Railroad R?W at foot of bluff . It is already located and half built connects up with State Park Trail | 11/9/2018 4:36 PM |
| # | COMMENTS FOR "SAM MOORE TRAIL (T-J): ADD WAYFINDING SIGNAGE; ADD LIGHTING; PRUNE TREES AND SHRUBS; CLEAN UP TRASH; ADD NEW ACCESSIBLE TRAIL CONNECTION; CREATE PARTNERSHIP WITH SKATE PARK USERS. " | DATE |
| 1 | This is such a beautiful trail. the paved surface ends very abruptly in places. My daughter fell over the edge while running and messed up her knee. Please fix the transitions. Also the permanent puddle near the east end. Needs a culvert or something. | 11/19/2018 11:09 AM |
| 2 | Way too many signs littering nature | 11/18/2018 1:31 PM |
| 3 | Please ensure lighting is downcast to reduce light pollution. | 11/16/2018 2:49 PM |
| 4 | cleaning up trash and more frequent patrols needed to make this feel safe. Don't like lighting; people can hide in the glare... | 11/15/2018 4:17 PM |
| 5 | Should be hiking only | 11/15/2018 4:04 PM |
| 6 | This sounds good. In accessible and highly used area. Give teenagers safe fun place to hang out. | 11/15/2018 11:41 AM |
| 7 | This is needed because presently area is considered unsafe | 11/15/2018 10:45 AM |
| 8 | Plant natives for pollinators blooming all seasons. | 11/14/2018 1:02 AM |
| 9 | I use this trail daily, and would love to see it maintained more. Also, be more vigilant about transients camping in the hills above trail. It is a problem. | 11/13/2018 1:54 PM |
| 10 | Create partnership with Juvenile shelter | 11/13/2018 12:07 AM |

Newport Parks Master Plan - Online Open House #2

| | | |
|----------|--|---------------------|
| 11 | Yes to all except lighting which I am STRONGLY against. No one wants more light pollution except for the uncommon users and a few winy complainers. | 11/11/2018 6:56 AM |
| 12 | Do not think trees & shrubs need pruning, there are already enough fake lollipop shrubs in Newport. Pruning here usually means destroying or rendering unrecognizable. Or just making it all grass. | 11/9/2018 5:57 PM |
| 13 | Just be CAREFUL on how you use land at West End which is Future Street | 11/9/2018 4:36 PM |
| 14 | Greatly needed care and cleanup. Drug use and homeless take over this trail | 11/9/2018 1:02 PM |
| # | COMMENTS FOR "FOREST PARK TRAIL (X-08): ADD ACCESSIBLE TRAILS FOR ALL ABILITIES; ADD DOG AMENITIES. " | DATE |
| 1 | Trash can and dog bags needed badly! A lot of waste at both ends of trail, near small streams | 11/19/2018 10:13 AM |
| 2 | dog bags ok, don't support other "amenities" whatever those are intended to be; too steep for accessible trails | 11/15/2018 4:17 PM |
| 3 | Cleaned up trails would be good here. | 11/15/2018 11:41 AM |
| 4 | Clean out the homeless camps. We can hear them shouting and yelling at all hours of the night! | 11/14/2018 12:00 PM |
| 5 | One stall ADA restroom. | 11/14/2018 1:02 AM |
| 6 | 15 mph and pedestrian signs on the 12' wide section of San Bay-O Circle bordering the park. This is a very popular multi use area and dangerous because of the 2 blind corners. Pedestrians walking dogs and children could be hit by school buses, fed ex/ups routes, tourists with motor homes, boats and trailers etc. The city needs to control the blackberries and ivy killing the trees. This area is a mess and makes it hard to control the residential area nearby (my yard across the street). This should be a priority before adding new projects! | 11/9/2018 9:39 PM |
| 7 | See above comments. If dog "amenities" mean trash cans at intervals for disposing of bagged dog feces, I'm in favor, otherwise, no. | 11/9/2018 5:57 PM |
| 8 | Just maintain in near future Let future Development tell you what to do | 11/9/2018 4:36 PM |
| # | COMMENTS FOR "CHESTNUT STREET OPEN SPACE (T-O): IMPROVE TRAIL; ADD NATURE WALK WITH INTERPRETIVE SIGNAGE; ADD WILDLIFE VIEWING OPPORTUNITY; ENHANCE HABITAT ENHANCEMENT." | DATE |
| 1 | I agree with trail improvements and habitat enhancement but not sure signage is necessary | 11/19/2018 10:13 AM |
| 2 | Way too many signs littering nature | 11/18/2018 1:31 PM |
| 3 | Could be nice. But low density road is good for now. | 11/15/2018 11:41 AM |
| 4 | ID native plants | 11/14/2018 1:02 AM |
| 5 | City has signally failed to maintain or repair vandalism to the "nature" signs on the Big Creek path. Until the city demonstrates it can maintain existing nature signs I oppose putting any more on any trail. I don't know what is meant by "habitat enhancement" usually in Newport it means paving & putting in rye grasses, ie., making lawns/whatever is easy to mow. The land where the Agate Beach dog park and neighborhood park now are used to have a healthy population of wake-robins (a native trillium). Where they once were, there is now annual grasses that are typically mowed much shorter then is recommended for that kind of grass. The remaining native plants species are topped, continually pushed back so grass grows instead. If that's what the city considers to be "habitat enhancement" and, so far, that does seem to be the city's idea of it, then I'm opposed to it. | 11/9/2018 5:57 PM |

Q6 Do you agree with the following recommendations for new trail connections?

Answered: 142 Skipped: 26



| | DO NOT SUPPORT | (NO LABEL) | NEUTRAL | (NO LABEL) | STRONGLY SUPPORT | TOTAL | WEIGHTED AVERAGE |
|---|----------------|------------|--------------|--------------|------------------|-------|------------------|
| Ocean to Bay Trail Completion (T-H / T-I / T-K): Add wayfinding and signage; improve trail maintenance; add nonslip materials to boardwalks; add lighting; add parking. | 5.07% 7 | 1.45% 2 | 13.77% 19 | 19.57% 27 | 60.14% 83 | 138 | 4.28 |
| Big Creek Reservoir (T-G): Add hiking, walking, and mountain biking trails; add signage; create new partnerships with bicycle advocacy groups. | 5.71% 8 | 3.57% 5 | 11.43% 16 | 22.14% 31 | 57.14% 80 | 140 | 4.21 |
| US 101 By Ernest Bloch Memorial Wayside (T-D): Create safe pedestrian and bicycle connections. | 7.30% 10 | 3.65% 5 | 16.06% 22 | 28.47% 39 | 44.53% 61 | 137 | 3.99 |
| Yaquina Bay Beach (Coast Guard) Trail (T-L/ T-M): Create new trail connection. | 8.15% 11 | 1.48% 2 | 22.22% 30 | 25.93% 35 | 42.22% 57 | 135 | 3.93 |
| Trail connections from Mike Miller Park to Newport Municipal Airport and areas to the south (T-P): Create new trail connections; trail improvements and improved maintenance. | 9.35% 13 | 4.32% 6 | 17.99% 25 | 21.58% 30 | 46.76% 65 | 139 | 3.92 |
| North of Agate Beach State Recreation Site (T-F): Provide habitat enhancement and add pollinator corridor. | 5.88% 8 | 3.68% 5 | 26.47% 36 | 23.53% 32 | 40.44% 55 | 136 | 3.89 |
| 13th Street and Spring Street (T-B): Add accessible beach access and provide new trail connection. | 5.76% 8 | 3.60% 5 | 26.62% 37 | 25.18% 35 | 38.85% 54 | 139 | 3.88 |

Newport Parks Master Plan - Online Open House #2

| | | | | | | | |
|--|--------------|------------|--------------|--------------|--------------|-----|------|
| West side of US 101 North (T-E): Create new trail connection. | 8.09% 11 | 2.21% 3 | 27.21% 37 | 25.74% 35 | 36.76% 50 | 136 | 3.81 |
| Along US 101 South (T-Q): Create new trail connection. | 8.70% 12 | 4.35% 6 | 27.54% 38 | 19.57% 27 | 39.86% 55 | 138 | 3.78 |
| Agate Beach and Ernest Bloch Place(T-C): Create new trail connection. | 7.86% 11 | 5.71% 8 | 25.71% 36 | 24.29% 34 | 36.43% 51 | 140 | 3.76 |
| US 101 undercrossing at NW 68th Street (T-A): Create new trail connection. | 9.29% 13 | 6.43% 9 | 22.86% 32 | 22.86% 32 | 38.57% 54 | 140 | 3.75 |
| Coastal Gully Open Space Trail (T-N): Create new trail connection and boardwalk. | 5.84% 8 | 2.92% 4 | 35.04% 48 | 24.09% 33 | 32.12% 44 | 137 | 3.74 |
| San-Bay-O Trail Connection (X-15): Create new pedestrian and bicycle connection. | 7.19% 10 | 5.04% 7 | 30.94% 43 | 21.58% 30 | 35.25% 49 | 139 | 3.73 |
| Literacy Park to NW 3rd Street (P-11): Create new trail connection. | 8.57% 12 | 5.00% 7 | 27.14% 38 | 26.43% 37 | 32.86% 46 | 140 | 3.70 |
| Barton Preserve (T-R): Create new trail connection; add wayfinding and signage. | 10.71% 15 | 5.00% 7 | 34.29% 48 | 13.57% 19 | 36.43% 51 | 140 | 3.60 |

| # | COMMENTS FOR "YAQUINA BAY BEACH (COAST GUARD) TRAIL (T-L/ T-M): CREATE NEW TRAIL CONNECTION." | DATE |
|---|---|---------------------|
| 1 | beach and safe road there now. | 11/15/2018 11:41 AM |
| 2 | See above comments. | 11/9/2018 5:57 PM |
| 3 | I thought there were connectors. Is this more about signage and maintenance? | 11/9/2018 1:48 PM |

| # | COMMENTS FOR "WEST SIDE OF US 101 NORTH (T-E): CREATE NEW TRAIL CONNECTION." | DATE |
|---|--|--------------------|
| 1 | There are many bikes and pedestrians on the highway. | 11/18/2018 9:22 PM |
| 2 | Use old railroad bed west of hwy for bike path between Oceanview Drive and Lighthouse | 11/18/2018 8:08 PM |
| 3 | You are way beyond your ability to build or maintain the miles of proposed trails . Find the Homeless jobs and they will live in their new homes | 11/9/2018 4:36 PM |

| # | COMMENTS FOR "US 101 UNDERCROSSING AT NW 68TH STREET (T-A): CREATE NEW TRAIL CONNECTION." | DATE |
|---|---|---------------------|
| 1 | Expensive | 11/18/2018 9:22 PM |
| 2 | this beach is short and narrow when tide is high; erosion is very high | 11/15/2018 4:17 PM |
| 3 | This seems like a major undertaking that may be underused. | 11/15/2018 11:41 AM |
| 4 | Yes lots of people crossing and very dangerous | 11/15/2018 11:03 AM |
| 5 | This is one of the most important items on the entire list!! PLEASE see to it this is done at the expense of anything else here. This should be the first of MANY crossings which currently don't exist. Stop the unnecessary pedestrian deaths in Newport. | 11/11/2018 6:56 AM |
| 6 | I think any connection should be further south in the NW & NE 50's. Greater population density, plus the potential to create a trail network that would include Yaquina Head. | 11/9/2018 5:57 PM |
| 7 | You ARE way out of your planning TIME AND cOST FOR SUCH PROJECTS | 11/9/2018 4:36 PM |

| # | COMMENTS FOR "US 101 BY ERNEST BLOCH MEMORIAL WAYSIDE (T-D): CREATE SAFE PEDESTRIAN AND BICYCLE CONNECTIONS." | DATE |
|---|---|--------------------|
| 1 | I only support because it seems people are too lazy to walk a few feet to the traffic light. I don't want to hit a ped, but they should be using the light... | 11/19/2018 8:43 AM |
| 2 | A signaled crosswalk | 11/11/2018 6:08 PM |
| 3 | how? So far PW has shown zero interest in putting in improvements it could've when planning & constructing the EB "memorial" and the new beach access that is so poorly signed that I walked right by it. Partly because whoever owns the property adjacent had put up a chain barring the driveway that happens to block access to the public beach access as well. But there's no SIGN to indicate where the steps down to the beach ARE/START. | 11/9/2018 5:57 PM |
| 4 | Nothing wrong with present | 11/9/2018 4:36 PM |

| # | COMMENTS FOR "TRAIL CONNECTIONS FROM MIKE MILLER PARK TO NEWPORT MUNICIPAL AIRPORT AND AREAS TO THE SOUTH (T-P): CREATE NEW TRAIL CONNECTIONS; TRAIL IMPROVEMENTS AND IMPROVED MAINTENANCE." | DATE |
|---|--|---------------------|
| 1 | Leave nature alone, there are plenty of trails | 11/18/2018 1:31 PM |
| 2 | It would be really nice to have additional options for walks like this one. | 11/16/2018 5:20 PM |
| 3 | As long as for mountain bikes too. | 11/15/2018 11:41 AM |
| 4 | Yes! | 11/15/2018 10:45 AM |
| 5 | great hiking area, but needs expansion. | 11/13/2018 1:54 PM |
| 6 | yes | 11/11/2018 8:50 PM |
| 7 | Mike Miller park needs signage | 11/11/2018 6:08 PM |
| 8 | this was covered in Wilder project with improvement of old Spruce Railroad right of way | 11/9/2018 4:36 PM |

| # | COMMENTS FOR "SAN-BAY-O TRAIL CONNECTION (X-15): CREATE NEW PEDESTRIAN AND BICYCLE CONNECTION." | DATE |
|---|---|---------------------|
| 1 | useful to a small community. | 11/15/2018 11:41 AM |
| 2 | Would be nice | 11/14/2018 8:18 PM |

Newport Parks Master Plan - Online Open House #2

| | | |
|----------|---|---------------------|
| 3 | Please be careful you don't facilitate the invasion of our neighborhood by big creek homeless population. I would like to see a way for them to use the baseball field area to traverse. It would be good if the kids from Crestview etc could get to school without having to go on 101. | 11/9/2018 9:39 PM |
| 4 | Is this to Frank Wade Field or over Bluff to Big Creek Road | 11/9/2018 4:36 PM |
| # | COMMENTS FOR "OCEAN TO BAY TRAIL COMPLETION (T-H / T-I / T-K): ADD WAYFINDING AND SIGNAGE; IMPROVE TRAIL MAINTENANCE; ADD NONSLIP MATERIALS TO BOARDWALKS; ADD LIGHTING; ADD PARKING." | DATE |
| 1 | Nonslip especially needed and inexpensive | 11/18/2018 8:08 PM |
| 2 | no lighting or parking - there's enough parking at Big Creek. Leave parking to be added in the future. Priority should be on completing and connecting this to the bay. | 11/16/2018 6:17 PM |
| 3 | Again, please use lighting that is direct and shines downward to ensure we can still see our beautiful night skies. | 11/16/2018 2:49 PM |
| 4 | Yes, this is important. | 11/15/2018 11:41 AM |
| 5 | Huge priority if this will actually take the trail to the bay | 11/15/2018 11:23 AM |
| 6 | The trail at NE 2700 block Crestview drive is an official access trail to the OTB and needs including | 11/11/2018 6:08 PM |
| 7 | Again NO TO MORE LIGHT POLLUTION! Yes to everything else. | 11/11/2018 6:56 AM |
| 8 | Support trail | 11/9/2018 9:39 PM |
| 9 | I support adding sidewalks so that people can WALK to this trail. I do NOT SUPPORT more paving of the path (which always means habitat destruction), more lighting (makes it less natural, more artificial) and more parking. We don't need more CARS and parking in Newport to create a more 'walkable' community, we need MORE WAYS TO GET AROUND ON FOOT AND BY BICYCLE. Whoever did this survey doesn't seem to understand what walkable means. It means less use of vehicles. Not creating a system of "trails" and paths that you have to DRIVE to and park at to use. Build parking lots, people will park there. BUILD SIDEWALKS and trails so that people can WALK or bicycle to get where they need and want to go. So NO MORE PARKING. | 11/9/2018 5:57 PM |
| 10 | Pave the trail for mobility limited people | 11/9/2018 5:42 PM |
| 11 | Again you are increasing scope of Projects way beyond your means | 11/9/2018 4:36 PM |
| # | COMMENTS FOR "NORTH OF AGATE BEACH STATE RECREATION SITE (T-F): PROVIDE HABITAT ENHANCEMENT AND ADD POLLINATOR CORRIDOR." | DATE |
| 1 | Love the pollinator corridor! | 11/19/2018 8:43 AM |
| 2 | Enthusiastic support for this one. | 11/16/2018 2:49 PM |
| 3 | What scientific basis that there's a need for a "pollinator" corridor in that location? Or that one exists there now? | 11/9/2018 5:57 PM |
| # | COMMENTS FOR "LITERACY PARK TO NW 3RD STREET (P-11): CREATE NEW TRAIL CONNECTION. " | DATE |
| 1 | Sidewalks in the region should be sufficient? | 11/15/2018 11:41 AM |
| 2 | You are just adding one more home for HOMELESS | 11/9/2018 4:36 PM |
| # | COMMENTS FOR "COASTAL GULLY OPEN SPACE TRAIL (T-N): CREATE NEW TRAIL CONNECTION AND BOARDWALK." | DATE |
| | There are no responses. | |
| # | COMMENTS FOR "BIG CREEK RESERVOIR (T-G): ADD HIKING, WALKING, AND MOUNTAIN BIKING TRAILS; ADD SIGNAGE; CREATE NEW PARTNERSHIPS WITH BICYCLE ADVOCACY GROUPS." | DATE |
| 1 | Make better bike trails. These at just old logging roads. | 11/21/2018 2:17 AM |
| 2 | Build bike real bike trails. Coos bay has them. | 11/21/2018 2:02 AM |
| 3 | These seems like a strange plan considering the city would like to close this to the public eventually, due to it being the city's water source. | 11/19/2018 11:09 AM |
| 4 | New mountain biking trails would be soooo great!! | 11/19/2018 10:13 AM |
| 5 | As long as its safe - too many homeless camp out in that area | 11/19/2018 8:43 AM |
| 6 | This could be a real plus for Newport | 11/18/2018 8:08 PM |
| 7 | Leave nature alone | 11/18/2018 1:31 PM |
| 8 | Biking OK as long as it doesn't interfere with us old folks walking. | 11/15/2018 6:52 PM |
| 9 | need to separate vehicle use from hiking, walking and mountain bikes. Very dangerous, dusty, unpleasant along road | 11/15/2018 4:17 PM |
| 10 | Hiking only, no bikes | 11/15/2018 4:04 PM |
| 11 | This would be fantastic for the community and there is a great opportunity here | 11/15/2018 3:07 PM |
| 12 | This is one of the more popular parks in the area, so enhancing even more would be beneficial. | 11/15/2018 1:48 PM |
| 13 | Would be awesome! | 11/15/2018 11:41 AM |
| 14 | Yes! | 11/15/2018 11:07 AM |
| 15 | Yes, for new multiuse trails; needed and will get a great tourism feature | 11/15/2018 10:45 AM |
| 16 | yes!!!! | 11/11/2018 8:50 PM |
| 17 | I don't support turning what is currently a wonderful place to walk into the winter into a place for off road cyclists. 90% of whom will drive there which means more need for paved parking. Why is it that walkers & wildlife are always at the bottom of the priority list or people who just want somewhere quiet to go. | 11/9/2018 5:57 PM |

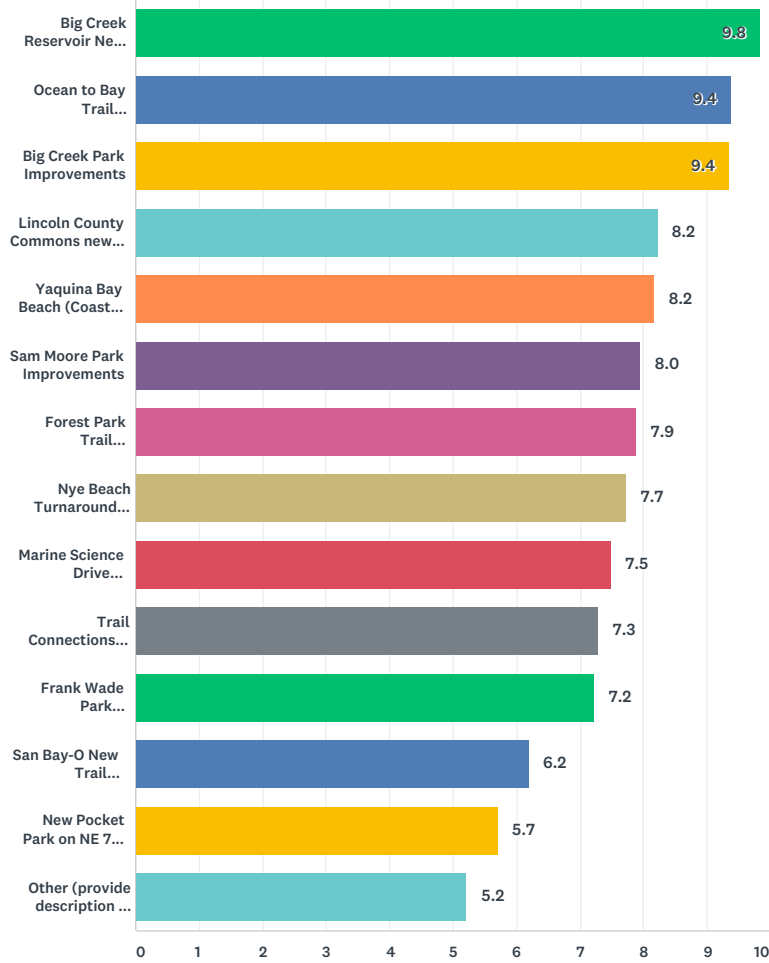
Newport Parks Master Plan - Online Open House #2

| | | |
|----------|---|--------------------|
| 18 | Rated as one of the highest priorities | 11/9/2018 5:42 PM |
| 19 | This is City Water Site and you do not need to invite more people to area to ruin water supply | 11/9/2018 4:36 PM |
| # | COMMENTS FOR "BARTON PRESERVE (T-R): CREATE NEW TRAIL CONNECTION; ADD WAYFINDING AND SIGNAGE." | DATE |
| 1 | would need to assure people say on trails, not disturb wildlife. Don't think it will be possible to do. | 11/15/2018 4:17 PM |
| 2 | Funding should be reserved for funding a network of sidewalks & trails that pedestrians can use to get about the city of Newport in as direct, safe & pleasant ways as possible. Not walks for tourists. | 11/9/2018 5:57 PM |
| 3 | Bill Barton has own plan | 11/9/2018 4:36 PM |
| # | COMMENTS FOR "ALONG US 101 SOUTH (T-Q): CREATE NEW TRAIL CONNECTION." | DATE |
| 1 | Not on the path shown. It's too roundabout. A trail should be direct just like 101. Trail should be usable for people to get around, not just as a nice walk for tourists. | 11/9/2018 5:57 PM |
| 2 | Same as above | 11/9/2018 4:36 PM |
| # | COMMENTS FOR "AGATE BEACH AND ERNEST BLOCH PLACE(T-C): CREATE NEW TRAIL CONNECTION." | DATE |
| 1 | There 2 now! | 11/18/2018 7:56 PM |
| 2 | There is already a supposedly FUNDED trail connection between the east side Agate Beach wayside parking lot & the EXISTING path/sidewalk near Walmart, along 101. There is no place for a path between the current EB parking lot (it's not a place, it's just a giant parking lots w/a rocks erected in place with maximum exposure to 101 noise & air pollution (city really doesn't care about exposing people unnecessarily to noise. The green line on the map actually shows a connection between north Newport (i.e, north of Yaquina Head) or the so-called Agate Beach neighborhood park. From 55th Street to the park, there are existing streets to walk on. Between NW 55th St and the EB parking lot is the highway. So what is proposed? A sidewalk along the highway? Sure that would be a good idea. But it wouldn't be a TRAIL, it would be a sidewalk. Unless the city is proposing to drill a tunnel through basalt & more recent sediments. | 11/9/2018 5:57 PM |
| 3 | THESE bLUFF aREAS ARE NOT SOMTHING YOU WANT TO PUT CITY IN POSITION OF HAVING STARTED IT | 11/9/2018 4:36 PM |
| 4 | Wouldn't this be a the beach? | 11/9/2018 1:48 PM |
| # | COMMENTS FOR "13TH STREET AND SPRING STREET (T-B): ADD ACCESSIBLE BEACH ACCESS AND PROVIDE NEW TRAIL CONNECTION." | DATE |
| 1 | The old county road is a perfect access to the beach that is gradual and would not require ongoing maintainance like stair would. It is perfect for beach access. | 11/18/2018 9:22 PM |
| 2 | Keep full width of County Road Right of Way for future improvements, including accessibility | 11/18/2018 8:08 PM |
| 3 | suggest using old Jump-off Joe Road right-of-way for a very accessible beach trail | 11/18/2018 7:33 PM |
| 4 | Many people have historically used this access to the beach and it should be restored with easy walking trail. | 11/18/2018 6:04 AM |
| 5 | Do not locate on steep/hazardous route. Use the Old Jump-Off Joe County right-of-way. | 11/17/2018 4:52 PM |
| 6 | For gradual access the Old Jump-off Joe Road right-of-way should be used as a beach access trail | 11/16/2018 3:41 PM |
| 7 | After decades of beach access a closure would not be acceptable. | 11/16/2018 2:23 PM |
| 8 | Critical that beach access is replaced here | 11/10/2018 1:16 PM |
| 9 | I don't see a need for additional beach access. There's already access at Jump off Joe. | 11/9/2018 5:57 PM |
| 10 | THIS IS VERY UNSTABLE AREA AND IF YOU DO SOMETHING AND SLIDE STARTS YOU WILL BE BLAMED | 11/9/2018 4:36 PM |

Newport Parks Master Plan - Online Open House #2

Q7 Please rank these in order from most important (#1) to least important (#14)

Answered: 126 Skipped: 42



| | 1 | 2 | 3 | 4 | 5 | 6 | 7 | 8 | 9 | 10 | 11 | 12 | 13 | 14 |
|--|--------------|--------------|--------------|--------------|--------------|--------------|--------------|--------------|--------------|-------------|------------|-------------|------------|------|
| Big Creek Reservoir New Multi-Purpose Trail System | 16.22% 18 | 11.71% 13 | 13.51% 15 | 6.31% 7 | 12.61% 14 | 6.31% 7 | 8.11% 9 | 3.60% 4 | 9.01% 10 | 5.41% 6 | 0.90% 1 | 2.70% 3 | 2.70% 3 | 0.90 |
| Ocean to Bay Trail Completion | 8.41% 9 | 14.02% 15 | 10.28% 11 | 18.69% 20 | 9.35% 10 | 6.54% 7 | 1.87% 2 | 7.48% 8 | 4.67% 5 | 3.74% 4 | 6.54% 7 | 2.80% 3 | 2.80% 3 | 2.80 |
| Big Creek Park Improvements | 13.27% 15 | 13.27% 15 | 9.73% 11 | 9.73% 11 | 8.85% 10 | 6.19% 7 | 8.85% 10 | 6.19% 7 | 1.77% 2 | 8.85% 10 | 7.08% 8 | 2.65% 3 | 0.88% 1 | 2.65 |
| Lincoln County Commons new Multi-Use Field | 8.57% 9 | 7.62% 8 | 12.38% 13 | 8.57% 9 | 7.62% 8 | 7.62% 8 | 5.71% 6 | 7.62% 8 | 2.86% 3 | 6.67% 7 | 6.67% 7 | 9.52% 10 | 2.86% 3 | 5.71 |
| Yaquina Bay Beach (Coast Guard) New Trail Connection | 3.74% 4 | 7.48% 8 | 4.67% 5 | 13.08% 14 | 9.35% 10 | 8.41% 9 | 10.28% 11 | 12.15% 13 | 5.61% 6 | 8.41% 9 | 7.48% 8 | 6.54% 7 | 1.87% 2 | 0.93 |
| Sam Moore Park Improvements | 9.26% 10 | 4.63% 5 | 4.63% 5 | 7.41% 8 | 6.48% 7 | 11.11% 12 | 7.41% 8 | 8.33% 9 | 15.74% 17 | 6.48% 7 | 8.33% 9 | 6.48% 7 | 2.78% 3 | 0.93 |
| Forest Park Trail Improvements | 2.83% 3 | 10.38% 11 | 7.55% 8 | 8.49% 9 | 13.21% 14 | 4.72% 5 | 4.72% 5 | 9.43% 10 | 7.55% 8 | 9.43% 10 | 4.72% 5 | 9.43% 10 | 3.77% 4 | 3.77 |

Newport Parks Master Plan - Online Open House #2

| | | | | | | | | | | | | | | |
|---|--------------|--------------|--------------|------------|------------|--------------|--------------|--------------|--------------|--------------|--------------|--------------|--------------|------------|
| Nye Beach Turnaround Beach Access Improvements | 12.61% 14 | 10.81% 12 | 4.50% 5 | 6.31% 7 | 4.50% 5 | 6.31% 7 | 5.41% 6 | 3.60% 4 | 9.01% 10 | 5.41% 6 | 8.11% 9 | 9.01% 10 | 7.21% 8 | 7.21 |
| Marine Science Drive Non-Motorized Boat Launch | 3.64% 4 | 3.64% 4 | 14.55% 16 | 7.27% 8 | 7.27% 8 | 10.91% 12 | 6.36% 7 | 5.45% 6 | 4.55% 5 | 5.45% 6 | 9.09% 10 | 6.36% 7 | 11.82% 13 | 3.64 |
| Trail Connections from Mike Miller Park to Newport Municipal Airport and Areas to the South | 8.33% 9 | 8.33% 9 | 4.63% 5 | 4.63% 5 | 5.56% 6 | 6.48% 7 | 4.63% 5 | 8.33% 9 | 10.19% 11 | 6.48% 7 | 11.11% 12 | 10.19% 11 | 7.41% 8 | 3.70 |
| Frank Wade Park Improvements | 3.88% 4 | 7.77% 8 | 5.83% 6 | 3.88% 4 | 4.85% 5 | 6.80% 7 | 12.62% 13 | 10.68% 11 | 3.88% 4 | 14.56% 15 | 8.74% 9 | 6.80% 7 | 7.77% 8 | 1.94 |
| San Bay-O New Trail Connection | 1.96% 2 | 3.92% 4 | 2.94% 3 | 2.94% 3 | 4.90% 5 | 6.86% 7 | 10.78% 11 | 8.82% 9 | 11.76% 12 | 10.78% 11 | 7.84% 8 | 7.84% 8 | 15.69% 16 | 2.94 |
| New Pocket Park on NE 7th Street | 2.80% 3 | 1.87% 2 | 8.41% 9 | 3.74% 4 | 4.67% 5 | 4.67% 5 | 5.61% 6 | 5.61% 6 | 8.41% 9 | 3.74% 4 | 7.48% 8 | 14.95% 16 | 21.50% 23 | 6.54 |
| Other (provide description in next question) | 20.00% 18 | 3.33% 3 | 2.22% 2 | 2.22% 2 | 1.11% 1 | 1.11% 1 | 4.44% 4 | 1.11% 1 | 0.00% 0 | 1.11% 1 | 0.00% 0 | 3.33% 3 | 6.67% 6 | 53.33 4 |

Newport Parks Master Plan - Online Open House #2

Q8 Please describe other priorities the City should consider.

Answered: 54 Skipped: 114

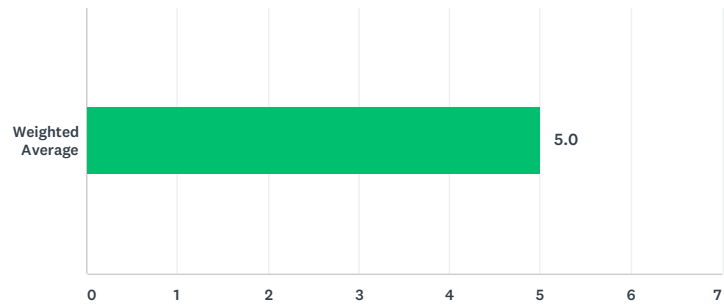
| # | RESPONSES | DATE |
|----|--|---------------------|
| 1 | Newport to Otter Rock Bike/Walk/Pedestrian trail. | 11/26/2018 11:05 AM |
| 2 | I do not feel like the city has spent enough time improving pedestrian and bike access. More money should be spent linking our established businesses areas with safe and accessible bike lanes and paths. I think the city is missing an opportunity to make itself more livable and increase commerce. Tourism dollars are achieved by getting tourists out of their cars. | 11/21/2018 2:02 AM |
| 3 | Plant low-maintenance landscaping, trained grounds maintenance personnel. It's great there's a group of people interested in improving the skatepark but other locations should be considered. Where is the best location for a skatepark? The current location is secluded and is surrounded by dense woods that attracts campers, smokers and others who are intimidating, making the area feel unsafe. Unsavory graffiti and posters appear on the skatepark signs. The city should evaluate the purpose of a skatepark and who we want to serve. Someplace near a school may be a better place that can be used by more skaters. Bring back the Pump Track - it would be great for families and kids. Perhaps in a covered arena near the fairgrounds. | 11/19/2018 6:26 PM |
| 4 | Jump off Joe beach access | 11/19/2018 4:43 PM |
| 5 | Is there a right of way from the candletree neighborhood to Big Creek Reservoir? There appears to be a trail on the map. That would be cool! | 11/19/2018 11:13 AM |
| 6 | Making trail connections/longer trails would be a great improvement to Newport's hiking and biking opportunities. my least favorite thing about living in Newport is that you have to drive so far to get on a trail that is >2mi. Especially because I have a dog, I wish there was somewhere I could take him (other than the beach) where we could walk for hours without being near traffic. I have been walking up above Forest Park and in behind Wilder but recently learned that both of those areas are private property and I'm technically not allowed to be there. Also, well lit areas to take your dog for walks at night are really important (single female here!) I go to Sam Case in the winter when I don't get home before dark, it's a popular spot, I usually see two or three other dog owners. | 11/19/2018 10:35 AM |
| 7 | Please focus on park maintainance....our parks wouldn't need so much help if they were kept up to begin with | 11/19/2018 8:48 AM |
| 8 | More beach access points | 11/18/2018 8:12 PM |
| 9 | Using the old Jump-off Joe Rd. right-of-way to create beach access from Spring St. | 11/18/2018 7:37 PM |
| 10 | I hate most of the "improvements" of what is currently beautiful nature. There is a ridiculous amount of signage already in the forests. Soon the woods and beaches will be paved and have traffic lights... | 11/18/2018 1:39 PM |
| 11 | Green spaces to ultimately be connected to City of Newport watershed as Community forest | 11/18/2018 12:06 PM |
| 12 | Spring Street and NW 13th beach access trail. | 11/18/2018 6:05 AM |
| 13 | Beach access at Old Jump-Off Joe County Road. Maintain this historic access location from the city to the beach as it was used when the light house was built and even earlier. | 11/17/2018 4:57 PM |
| 14 | expansion of Don Davis Park to include the large piece of City owned property,, Plantings, sculpture, parking picnics | 11/17/2018 9:57 AM |
| 15 | Jump Off Joe! It has become a Mess and we need public access from Spring St again! | 11/16/2018 7:54 PM |
| 16 | Improve field and lighting at Betty wheeler park. | 11/16/2018 6:33 PM |
| 17 | I support pretty much all open space maintenance/improvements but am especially interested in the Spring St/13th proposed new trail utilizing the historic Old Jump-off-Joe right-of-way once the County turns it over to the City (imminent). | 11/16/2018 3:41 PM |
| 18 | New or upgrade a Tsunami trail in South Beach area | 11/16/2018 10:59 AM |
| 19 | More patrols to keep homeless from sleeping in parks and beach | 11/15/2018 4:07 PM |
| 20 | Bike lanes! Especially on ocean view but I'll take them anywhere | 11/15/2018 3:09 PM |
| 21 | all weather shelter and water at Wilder Dog park | 11/15/2018 2:31 PM |
| 22 | City should not create anything it can't afford to maintain. Prioritize more facilities for children/students that are safe & work with school district more. | 11/15/2018 2:30 PM |
| 23 | It would be cool to do a live music summer concert series maybe on the boardwalk in historic bayfront. In towns in VA they would close down a street and play live free music every X day throughout the summer. People would bring lawn chairs to listen and leave space for dancing. Here's where you can read more about an place that does this: https://www.williamsburgfamilies.com/yorktown-sounds-summer-riverwalk-thursday-outdoor-concerts/ | 11/15/2018 11:28 AM |
| 24 | skatepark improvement and expansion | 11/15/2018 11:09 AM |
| 25 | Sand volleyball courts, more tennis courts, lighting for such amenities | 11/14/2018 11:20 PM |
| 26 | More sidewalks Dog poop stations/ enforcement | 11/14/2018 10:55 PM |
| 27 | Coast park fence behind slide | 11/14/2018 8:21 PM |
| 28 | upgrade all dog parks: fenced subdivisions for small and large dogs. Maintained grounds whether grass or bark. Graded surface to minimize muddy puddles. | 11/14/2018 5:40 PM |
| 29 | SAND VOLLEYBALL COURT! | 11/14/2018 4:29 PM |

Newport Parks Master Plan - Online Open House #2

| | | |
|----|---|---------------------|
| 30 | 100% of New parks for our growing population of new families. Not park like coast park, regular standard equipment like that is an elementary school. | 11/14/2018 4:15 PM |
| 31 | More areas for multi use fields for soccer, baseball, softball, etc. | 11/14/2018 12:53 PM |
| 32 | Sand volleyball court, if I hadn't already indicated that! | 11/14/2018 12:24 PM |
| 33 | Please get play equipment that is for all abilities to use. There are so many amazing play equipment possibilities and Newport is sorely lacking in real variety. | 11/14/2018 12:02 PM |
| 34 | The city needs sand volley ball courts. It is ingrained in west coast living and there is a very large contingent of people that do play and want a good court to utilize. It would provide a means for all age groups and levels to play a fun and healthy sport and provide tourists with an added bonus for visiting the beach! | 11/14/2018 11:30 AM |
| 35 | Bike Paths both City Streets and Off Road & Beach. Access for ADA for more locations in local neighborhoods. | 11/14/2018 1:08 AM |
| 36 | There are no parks that offer swings for babies. The regatta park in Lincoln city is great. Astro turf, nice wooded safe play structure and nicely maintained grounds | 11/13/2018 8:58 PM |
| 37 | Erect tables and sheltered areas for picnics in all parks that don't have that asset yet | 11/13/2018 6:08 PM |
| 38 | I would love to see Jump Off Joe turned into a small pocket park/ scenic area. Plus monitor the questionable vehicles in the parking lot there now. | 11/13/2018 1:57 PM |
| 39 | There needs to be improvement on taking care of what we have already instead of adding more. Because we have such in climate weather maintenance & clean up needs to be priority. There are so many good options, but adding more before making adjustments to the facilities that are preexisting is pointless. There are trails I won't take my kids because of homeless camps we have come across. Unfortunately there is no answer for that as well, but there needs to be more support & more effort of cleaning & maintaining frequent areas they reside. | 11/13/2018 12:38 PM |
| 40 | Less of the small-mini parks. | 11/12/2018 6:21 PM |
| 41 | The City should be investing in multi use fields for youth sports and adult leagues. Tournament type fields could bring tourism every weekend throughout the Summer. Also, we don't take care of the parks we have now. What makes us think we can take care of new trails and parks? Fields on the other hand, have lots of volunteers who have historically taken care of and improved sports facilities. | 11/12/2018 2:15 PM |
| 42 | improvement to Jump off Joe park | 11/12/2018 9:58 AM |
| 43 | Parking improved at beach access at Nw 68 and beach access improved | 11/12/2018 7:15 AM |
| 44 | The crosswalk at Ernst Bloch is important because people sprint across 101. | 11/11/2018 6:19 PM |
| 45 | More under/over 101 crossings is the single most important thing this city should be considering. However, I understand this may not fall on the head of the parks and planning division. Stop the needless pedestrian involved accidents! | 11/11/2018 7:00 AM |
| 46 | Interconnected trails, biking and pedestrian, could make our city great. | 11/10/2018 11:21 PM |
| 47 | Safe bicycle path on Yaquina Bay Bridge | 11/10/2018 1:26 PM |
| 48 | create replacement for Spring Street beach access | 11/10/2018 1:20 PM |
| 49 | The improvements outlined for forest park East San Bay-O area described previously. Inexpensive, safety related. Also add a doggy station on the flat section of Forest Park beside San Bay-O to provide a safe place away from vehicles. It's the only safe area in that section of street/park. Yaquina Bay Lighthouse Xmas Shore Acres type event for economic development. | 11/9/2018 10:01 PM |
| 50 | Those trails, etc., that would create or be part of creating a network of sidewalks and trails that will enable pedestrians cyclists and skateboarders (in paved path areas) to get around Newport efficiently, safely and as pleasantly as possible. I am very sorry to see that there is no discussion or plan for creating any "complete streets" to make Newport more walkable and to connect city parks. Many of the above projects I don't support at all-such as parks adjacent to the airport, replacing the fairgrounds w/parking lots & a convention center, boat launches, off road bicycle trails, etc. My priority that I would like to see be the city's priority is making the city a truly walkable city and not just for tourists and exercisers but for people who need/want to get to work, home, to the beach, shop, t parks, on foot, by skateboard or by bicycle. While the preface to the proposals for trails, etc., states that walkability is a priority, the proposals mostly DO NOT SUPPORT OR PROMOTE walkability. Many of them would be primarily recreational and/or for tourists in those areas. There is no mention for instance of the proposal for a path in the NW 15th part of Newport, that the bicycle & pedestrian committees has repeatedly proposed for something like 15 years. It would connect Nye Street and Oceanview SAFELY for cyclists and pedestrians. It's a great idea that would significantly ENHANCE the walkability, etc., of Newport. Yet it's not even included as far as I can tell (if it is, I sure can't tell that from the map or the descriptions). I'm not going to complete the ratings as the list is not the list I would have put together, I don't want at all a significant number of the projects on the list and do support projects that aren't. | 11/9/2018 6:07 PM |
| 51 | Develop a scuba park. None exists on the coast. An opportunity to attract visitors and business. | 11/9/2018 5:43 PM |
| 52 | install reflective paint lines on all shared roads & paths. | 11/9/2018 3:37 PM |
| 53 | Cleaning up .and improving decco district.all old buildings vacant.with businesses. | 11/9/2018 2:35 PM |
| 54 | fixing up and improving facilities already in existence first. Adding new parks after if money allows | 11/9/2018 1:58 PM |

Q9 What is your age?

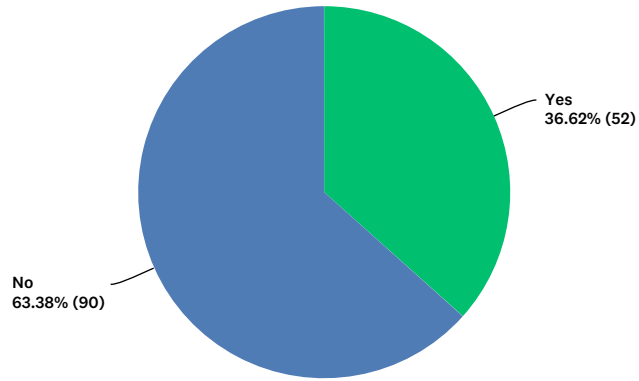
Answered: 142 Skipped: 26



| ANSWER CHOICES | RESPONSES | |
|----------------|-----------|------------|
| Under 18 | 1.41% | 2 |
| 18-24 | 2.11% | 3 |
| 25-34 | 16.90% | 24 |
| 35-44 | 23.94% | 34 |
| 45-54 | 11.27% | 16 |
| 55-64 | 19.01% | 27 |
| 65+ | 25.35% | 36 |
| TOTAL | | 142 |

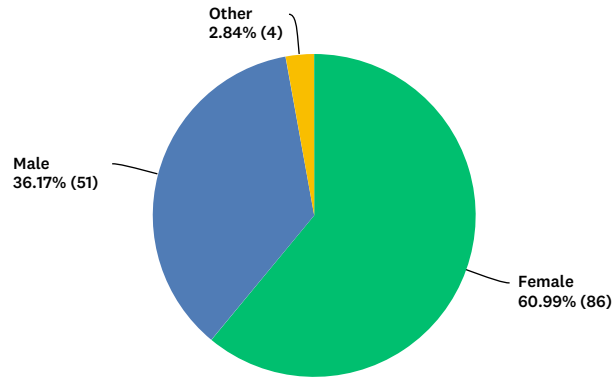
Q10 Are there children in your household?

Answered: 142 Skipped: 26



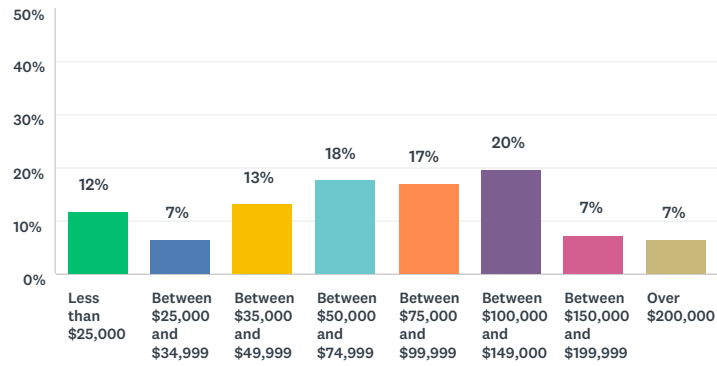
Q11 What is your gender?

Answered: 141 Skipped: 27



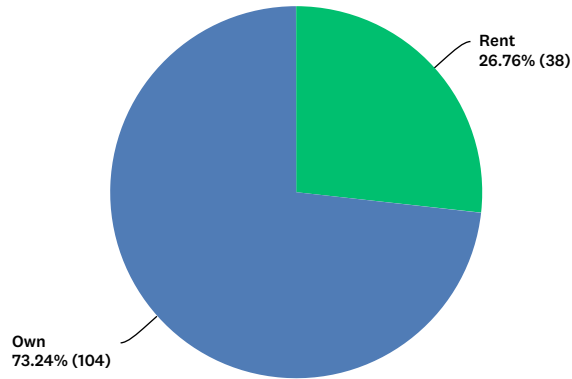
Q12 What is your approximate average household income?

Answered: 136 Skipped: 32



Q13 Do you rent or own your home?

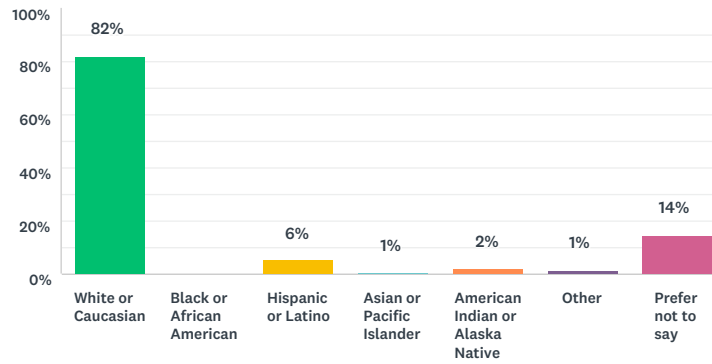
Answered: 142 Skipped: 26



| ANSWER CHOICES | RESPONSES | |
|----------------|-----------|-----|
| Rent | 26.76% | 38 |
| Own | 73.24% | 104 |
| TOTAL | | 142 |

Q14 Please specify your race/ethnicity. (Check all that apply)

Answered: 140 Skipped: 28



Newport Parks Master Plan - Online Open House #2

Q15 What is your zip code?

Answered: 138 Skipped: 30

| # | RESPONSES | DATE |
|----|-----------|---------------------|
| 1 | 97365 | 11/26/2018 11:06 AM |
| 2 | 97365 | 11/25/2018 9:51 PM |
| 3 | 97366 | 11/25/2018 8:04 AM |
| 4 | 97365 | 11/21/2018 2:26 AM |
| 5 | 97365 | 11/21/2018 2:04 AM |
| 6 | 97366 | 11/19/2018 7:49 PM |
| 7 | 97365 | 11/19/2018 6:28 PM |
| 8 | 97365 | 11/19/2018 4:44 PM |
| 9 | 97365 | 11/19/2018 3:59 PM |
| 10 | 97365 | 11/19/2018 11:16 AM |
| 11 | 97365 | 11/19/2018 10:36 AM |
| 12 | 97365 | 11/19/2018 8:55 AM |
| 13 | 97365 | 11/19/2018 8:21 AM |
| 14 | 97365 | 11/19/2018 3:57 AM |
| 15 | 97365 | 11/18/2018 9:30 PM |
| 16 | 97365 | 11/18/2018 8:30 PM |
| 17 | 97365 | 11/18/2018 7:58 PM |
| 18 | 97365 | 11/18/2018 7:55 PM |
| 19 | 97376 | 11/18/2018 7:41 PM |
| 20 | 97365 | 11/18/2018 7:38 PM |
| 21 | 97365 | 11/18/2018 5:11 PM |
| 22 | 97365 | 11/18/2018 2:58 PM |
| 23 | 97365 | 11/18/2018 2:30 PM |
| 24 | 97365 | 11/18/2018 1:40 PM |
| 25 | 87365 | 11/18/2018 12:07 PM |
| 26 | 97365 | 11/18/2018 9:08 AM |
| 27 | 97365 | 11/18/2018 6:07 AM |
| 28 | 97365 | 11/17/2018 10:25 PM |
| 29 | 97365 | 11/17/2018 4:59 PM |
| 30 | 97365 | 11/17/2018 3:02 PM |
| 31 | 97365 | 11/17/2018 9:58 AM |
| 32 | 97365 | 11/17/2018 8:21 AM |
| 33 | 97365 | 11/16/2018 7:55 PM |
| 34 | 97365 | 11/16/2018 7:21 PM |
| 35 | 97365 | 11/16/2018 6:33 PM |
| 36 | 97365 | 11/16/2018 6:18 PM |
| 37 | 97391 | 11/16/2018 5:27 PM |
| 38 | 97365 | 11/16/2018 4:25 PM |
| 39 | 97365 | 11/16/2018 3:42 PM |
| 40 | 97365 | 11/16/2018 3:37 PM |
| 41 | 97365 | 11/16/2018 2:58 PM |
| 42 | 97365 | 11/16/2018 2:51 PM |
| 43 | 97380 | 11/16/2018 2:39 PM |
| 44 | 97365 | 11/16/2018 2:27 PM |
| 45 | 97365 | 11/16/2018 2:06 PM |
| 46 | 97330 | 11/16/2018 11:00 AM |
| 47 | 97365 | 11/16/2018 10:39 AM |
| 48 | 97366 | 11/15/2018 11:58 PM |
| 49 | 97365 | 11/15/2018 10:48 PM |
| 50 | 97365 | 11/15/2018 6:53 PM |

Newport Parks Master Plan - Online Open House #2

| | | |
|-----|-------|---------------------|
| 51 | 97391 | 11/15/2018 6:01 PM |
| 52 | 97365 | 11/15/2018 4:37 PM |
| 53 | 97365 | 11/15/2018 4:33 PM |
| 54 | 97365 | 11/15/2018 4:20 PM |
| 55 | 97365 | 11/15/2018 4:08 PM |
| 56 | 97365 | 11/15/2018 3:32 PM |
| 57 | 97365 | 11/15/2018 3:10 PM |
| 58 | 97365 | 11/15/2018 3:09 PM |
| 59 | 97365 | 11/15/2018 2:49 PM |
| 60 | 97366 | 11/15/2018 2:38 PM |
| 61 | 97376 | 11/15/2018 2:33 PM |
| 62 | 97365 | 11/15/2018 2:18 PM |
| 63 | 97365 | 11/15/2018 1:50 PM |
| 64 | 97365 | 11/15/2018 1:28 PM |
| 65 | 97365 | 11/15/2018 1:13 PM |
| 66 | 97366 | 11/15/2018 12:01 PM |
| 67 | 97365 | 11/15/2018 11:53 AM |
| 68 | 97365 | 11/15/2018 11:49 AM |
| 69 | 97365 | 11/15/2018 11:29 AM |
| 70 | 97365 | 11/15/2018 11:29 AM |
| 71 | 97365 | 11/15/2018 11:12 AM |
| 72 | 97365 | 11/15/2018 11:10 AM |
| 73 | 97365 | 11/15/2018 11:09 AM |
| 74 | 97365 | 11/15/2018 11:06 AM |
| 75 | 97365 | 11/15/2018 11:05 AM |
| 76 | 97366 | 11/15/2018 10:49 AM |
| 77 | 97365 | 11/14/2018 11:21 PM |
| 78 | 97365 | 11/14/2018 10:56 PM |
| 79 | 97366 | 11/14/2018 8:25 PM |
| 80 | 97365 | 11/14/2018 6:49 PM |
| 81 | 97376 | 11/14/2018 5:43 PM |
| 82 | 97365 | 11/14/2018 5:23 PM |
| 83 | 97366 | 11/14/2018 4:29 PM |
| 84 | 97365 | 11/14/2018 4:27 PM |
| 85 | 97365 | 11/14/2018 4:15 PM |
| 86 | 97365 | 11/14/2018 1:59 PM |
| 87 | 97365 | 11/14/2018 1:56 PM |
| 88 | 97365 | 11/14/2018 1:38 PM |
| 89 | 97365 | 11/14/2018 12:53 PM |
| 90 | 97365 | 11/14/2018 12:26 PM |
| 91 | 97365 | 11/14/2018 12:24 PM |
| 92 | 97394 | 11/14/2018 12:03 PM |
| 93 | 97365 | 11/14/2018 11:44 AM |
| 94 | 97376 | 11/14/2018 11:40 AM |
| 95 | 97365 | 11/14/2018 11:31 AM |
| 96 | 97365 | 11/14/2018 10:01 AM |
| 97 | 97366 | 11/14/2018 8:58 AM |
| 98 | 97365 | 11/14/2018 8:22 AM |
| 99 | 97394 | 11/14/2018 1:19 AM |
| 100 | 97366 | 11/13/2018 8:59 PM |
| 101 | 97365 | 11/13/2018 8:56 PM |
| 102 | 97365 | 11/13/2018 6:11 PM |
| 103 | 97365 | 11/13/2018 3:33 PM |
| 104 | 97365 | 11/13/2018 2:00 PM |
| 105 | 97365 | 11/13/2018 12:43 PM |
| 106 | 97365 | 11/13/2018 12:11 AM |

Newport Parks Master Plan - Online Open House #2

| | | |
|-----|-------|---------------------|
| 107 | 97365 | 11/12/2018 6:47 PM |
| 108 | 97365 | 11/12/2018 2:28 PM |
| 109 | 97365 | 11/12/2018 2:16 PM |
| 110 | 97365 | 11/12/2018 10:18 AM |
| 111 | 97365 | 11/12/2018 9:59 AM |
| 112 | 97365 | 11/12/2018 7:15 AM |
| 113 | 97366 | 11/11/2018 11:34 PM |
| 114 | 97365 | 11/11/2018 7:01 PM |
| 115 | 97365 | 11/11/2018 6:24 PM |
| 116 | 97365 | 11/11/2018 7:04 AM |
| 117 | 97365 | 11/10/2018 11:23 PM |
| 118 | 97365 | 11/10/2018 4:25 PM |
| 119 | 97365 | 11/10/2018 3:00 PM |
| 120 | 97391 | 11/10/2018 1:28 PM |
| 121 | 97365 | 11/10/2018 1:21 PM |
| 122 | 97365 | 11/9/2018 11:57 PM |
| 123 | 97365 | 11/9/2018 10:18 PM |
| 124 | 97365 | 11/9/2018 10:01 PM |
| 125 | 97365 | 11/9/2018 8:54 PM |
| 126 | 97365 | 11/9/2018 6:09 PM |
| 127 | 97365 | 11/9/2018 5:44 PM |
| 128 | 97365 | 11/9/2018 4:46 PM |
| 129 | 97365 | 11/9/2018 3:39 PM |
| 130 | 97365 | 11/9/2018 3:04 PM |
| 131 | 97367 | 11/9/2018 2:36 PM |
| 132 | 97365 | 11/9/2018 1:59 PM |
| 133 | 97365 | 11/9/2018 1:50 PM |
| 134 | 97394 | 11/9/2018 1:26 PM |
| 135 | 97365 | 11/9/2018 1:05 PM |
| 136 | 97365 | 11/9/2018 12:34 PM |
| 137 | 97394 | 11/9/2018 12:17 PM |
| 138 | 97365 | 11/9/2018 12:06 PM |

Newport Parks Master Plan - Online Open House #2

Q17 Do you have any additional comments or suggestions about how to improve Newport's parks and recreation facilities?

Answered: 53 Skipped: 115

| # | RESPONSES | DATE |
|----|---|---------------------|
| 1 | Look at Biker/Pedestrian friendly cities and implement as much as possible from their success. | 11/26/2018 11:06 AM |
| 2 | If city roads are not going to have sidewalks. At least give pedestrians and bikes a portion of the roadway by painting a line and giving us a lane to walk bike in. Newport is a overly dangerous area to be a pedestrian. | 11/21/2018 2:26 AM |
| 3 | Plant low maintenance plants, natives where possible, have a clear maintenance plan and hire trained grounds maintenance workers. | 11/19/2018 6:28 PM |
| 4 | The City already appears to be struggling to maintain its current playgrounds and playground equipment. As much as I would like to see more parks and more playgrounds, they need to make more effort to maintain the ones we already have. Otherwise, we just have more run-down playgrounds. It doesn't make Newport look good, and it's not very inviting. The Frank Wade Playground desperately needs a facelift! Please put in swings, as they can be used by all ages, and a cool play structure would be great. Maybe slide is reusable... | 11/19/2018 11:16 AM |
| 5 | I hear the new community area is planning on having a multi-use field, I hope that includes an area where dogs are allowed that is well lit! Finally, if the city is considering increasing the number of parks they should know that they're increasing the number of places for homeless people to sleep, working with the city/state agencies to provide suitable shelters for this population goes hand in hand with the success of city parks. I currently live two blocks from Frank Wade and Forest Parks but do not take my dog there after dark as I have experienced people using them as sleeping locations as well as places to use drugs. | 11/19/2018 10:36 AM |
| 6 | You ignored north of Agate Beach.... I live just south of Moolack and with your proposed plans, I still won't have a park close by for my kids to go play. I hope the city parks do get the makeovers planned, and the proposed parks are added.... It's sad that our neighbors and friends have told us our small kid-friendly yard is nicer than any Newport parks. | 11/19/2018 8:55 AM |
| 7 | Fix and maintain what we have now. If we are not and can't maintain existing why create more? | 11/18/2018 7:58 PM |
| 8 | Love the ideas for more dog amenities and the trail connections and of course anything for the children! | 11/18/2018 7:55 PM |
| 9 | Please stick to the existing parks and facilities and leave nature alone. | 11/18/2018 1:40 PM |
| 10 | Don't take too many projects on at once. Maintain the parks we have | 11/18/2018 9:46 AM |
| 11 | The more improvements the better | 11/18/2018 9:08 AM |
| 12 | More frequent garbage can pickups. | 11/18/2018 6:07 AM |
| 13 | Don't get over extended. Take better care of the parks we have rather than adding lots of additional. Better beach access. | 11/17/2018 4:59 PM |
| 14 | Please provide beach access from Spring street near Jump Off Joe and 13th St | 11/17/2018 3:02 PM |
| 15 | More information on signs about wildlife that can be seen in the area. | 11/16/2018 5:27 PM |
| 16 | more biking trails!!!! | 11/16/2018 4:25 PM |
| 17 | Good luck. Parks and recreation are so important. Thank you. | 11/16/2018 3:42 PM |
| 18 | Just to say again that I have struggled to find places that are easy to take my baby/toddler. Play structures are either geared for older kids or there's no fenced in area or bathrooms to make it "fun" for the parents, too. It would be great to have a park that can accommodate babies and school-age kids both. The park at the PAC is really good, but my 14-month-old still can't climb around by herself, and the old cracked tile benches and lots of concrete aren't super friendly. A small, fenced in area with plastic or wooden imaginary play facilities would be awesome - like an old row boat, or little houses, tunnels, or kid-size tables, or stumps, sand/digging toys... | 11/16/2018 2:06 PM |
| 19 | Need trails along 101 for WALKING - BIKING. Too much reliance on cars still. Thank you! | 11/15/2018 11:58 PM |
| 20 | regular trash clean-up and patrols are essential for safety and enjoyment | 11/15/2018 4:20 PM |
| 21 | We must make sure these areas have some sort of patrolling, as homeless and drugs are not a good thing to stumble upon. | 11/15/2018 4:08 PM |
| 22 | Yes build some new out door Pickelball court that are out of the wind. | 11/15/2018 3:09 PM |
| 23 | A bridge/trail from 35th St to 40th would be a fantastic evacuation route and also great connection between Wilder, Community college and HMSC | 11/15/2018 2:38 PM |
| 24 | Activities/facilities focused on helping working families. Teen exercise programs after school. | 11/15/2018 2:33 PM |
| 25 | Bocce ball courts! (They use ground oyster shells for sand and are very popular with older adults!) | 11/15/2018 1:13 PM |
| 26 | This is such an important effort and I thank you for your work. Overall I think our community priorities should be increased multi-use field space and increased path accessibility to connect communities (like schools to bay and coast regions through Ocean to Bay pathway). | 11/15/2018 11:49 AM |
| 27 | Please make Newport pedestrian friendly. | 11/15/2018 11:29 AM |
| 28 | We have great parks but it is frustrating that very few of them are connected by trails. I think improving connections between parks should be a high priority. I also think year round restrooms that are open late would benefit the entire community, considering the number of people who rely on park bathrooms as their primary source of sanitation | 11/15/2018 11:12 AM |

Newport Parks Master Plan - Online Open House #2

| | | |
|----|---|---------------------|
| 29 | connectivity would be great and reclaiming parks taken over by transients would be great; as well as multipurpose fields accessible by children. | 11/15/2018 10:49 AM |
| 30 | Most parks for kids are dirty and in need of bark chips earlier in the year. So many times I leave a city park with my kids because they are too muddy to play at. Safety at coast park is a big issue I cannot let one kid go down the slide without worrying about who is at the top of the hill. If I go upto the slide with one child I cannot see the other on the park. | 11/14/2018 8:25 PM |
| 31 | Cant buy everything. I would spend on existing parks first, and only when these projects are complete, then decide on new projects. | 11/14/2018 5:43 PM |
| 32 | I would just love to see the skate park and it's playground looking a little less gloomy. I loved going there growing up and now I'm pregnant and would love to be able to take my children there. | 11/14/2018 5:23 PM |
| 33 | Please please a sand volleyball court. And just add water access and lights to the wilder dog park. | 11/14/2018 4:29 PM |
| 34 | Generally, you guys do a great job, love the new pool facility. There's a group of several dozen of us who would love to see a city sand volleyball court. That group would grow with a new court, and it's something that could be source of revenue with tournaments and such. | 11/14/2018 12:26 PM |
| 35 | In a human/compassionate way, please do something about all the creepy/tweaker/crazy people that make women not want to enjoy parks by themselves. | 11/14/2018 8:58 AM |
| 36 | More ADA access at all Newport Parks & Recreation Facilities. Donate my pass to help another. Comprehensive master plan for Bee City, USA all over Newport City limits and Airport. Welcome visitors with Native Blooming Plants & Trees for Pollinators. City Right of Ways converted to Pollinator Habitats with multiple species with continuous blooms. Nootka rose is drought resistant and bloom for a long time. | 11/14/2018 1:19 AM |
| 37 | Fountains. Kids play hard | 11/13/2018 6:11 PM |
| 38 | I am delighted to see this survey and the possible improvements being considered. I walk my dog twice a day through some of these areas, and enjoy them. Great use of funds for us locals to enjoy (even more than for tourism). | 11/13/2018 2:00 PM |
| 39 | Thank you for reaching out for community suggestions instead of presenting a finalized decision! Presenting safe spaces for our youth & outdoor activities for all ages is a wonderful thing to see. We have tried the rec center a few times, but have been turned away because of some odd reason or another, so we choose to play outdoors! We often travel to lincoln city or Corvallis because their parks are more acceptable for our childrens ages (2, 3 & 5). We'd love to see swings & handicap accessible play structures. | 11/13/2018 12:43 PM |
| 40 | Keep the homeless from making a mess and harassing people in the parks. | 11/12/2018 6:23 PM |
| 41 | add more staff to park maintenance crews. Before any new parks maintain the ones already in existence | 11/12/2018 9:59 AM |
| 42 | I would suggest that the city collaborate with OP&R to Agate beach to create a permanent span to access the beach. And do the same with the RR tunnel to drain the water from the west end of the tunnel. I have hauled a lot of wood to bridge these places. | 11/11/2018 6:24 PM |
| 43 | I'm disappointing to see no plans for a permanent trail from the more northern parks all the way to Beverly Beach area. This area is fraught with a lot of dangerous walking / biking along the highway and drastically needs improvement for campers who are walking / biking to town. Otherwise, I'm ambivalent towards most of the park improvements / additions. With better trails and connections, who needs more expensive parks? Trails should be a 1st priority, parks last / second. All of this behind safety which is the number 1 issue for trail users a long the 101. | 11/11/2018 7:04 AM |
| 44 | The more offerings the better, thank you | 11/10/2018 11:23 PM |
| 45 | Look for circular hiking and biking routes | 11/10/2018 1:28 PM |
| 46 | I think we don't take economic advantage of the resources we have in an organized way to create experiences for tourism. The surfing events are great. No environmental damage and sharing what we have to offer. The Xmas idea could turn our worst part of the year into a big attraction. They get 45-50k visitors a year between Thanksgiving and New Years. Come to Newport for an old fashioned Christmas. Local shopping, unique gifts, Xmas boat parade. Childcare while you shop at rev center and library storytelling. Decorate the Yaquina Bay lighthouse- merchants put up trees they decorate on the tables in the park. It's a labyrinth. Asphalt walking trails and decorate the lighthouse. Coffee and cider with cookies. Carolers. They do all this at Shore Acres. Hundreds of thousands of lights. | 11/9/2018 10:01 PM |
| 47 | I've already said I'd like to see the city focus less on what it believe tourists want or will attract tourists, and on what will enable residents to have parks and community gardens they enjoy and CAN WALK TO. And a city that is truly walkable rather than a polluted, noisy, stinking congested mess of traffic, that is both unpleasant and dangerous to walk, bicycle or skateboard as a way of getting around, getting to work, etc. | 11/9/2018 6:09 PM |
| 48 | Contract your maintenance of all Restrooms if you are serious about having clean Facilities | 11/9/2018 4:46 PM |
| 49 | who will do all of the maintenance if these new parks and amenities are added? The city can't keep up with what they have now much less add more to it! | 11/9/2018 3:39 PM |
| 50 | Very well done process and survey. The rec center, senior center and pool are great resources. Would love park maintenance to be a high priority. | 11/9/2018 3:04 PM |
| 51 | Keep them safe and clean. | 11/9/2018 2:36 PM |
| 52 | the 2 most important things for me are 1) the creation of a kayak launch location in the bay and 2) the creation of more hiking trails. | 11/9/2018 1:26 PM |
| 53 | More trails! All the trails! And non-motorized boat launches. | 11/9/2018 12:17 PM |